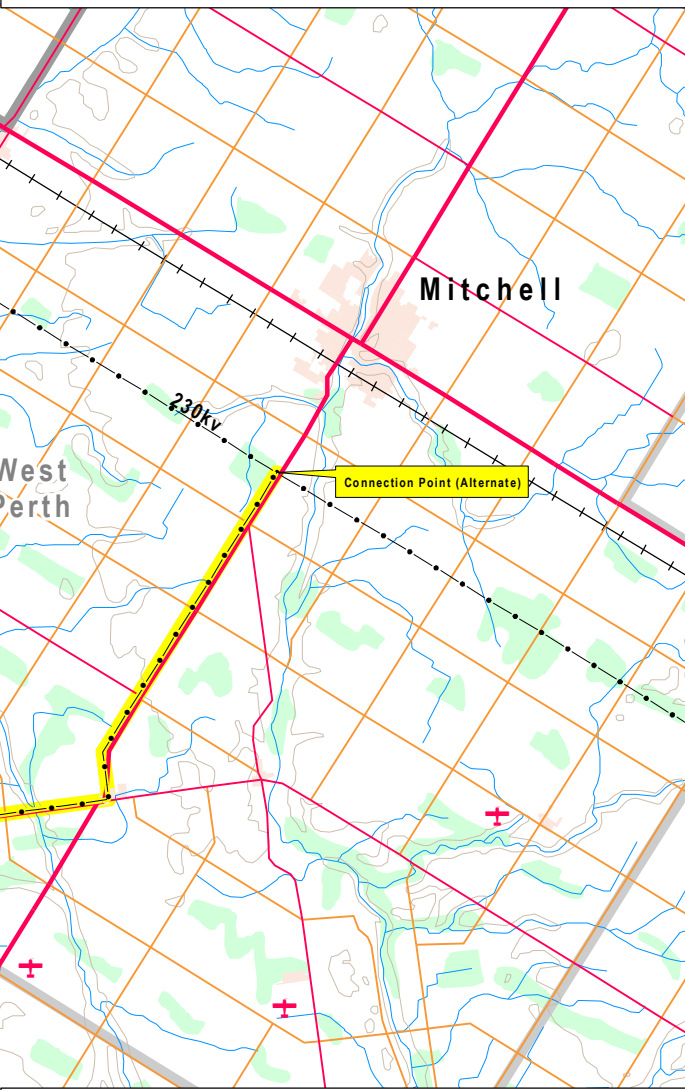
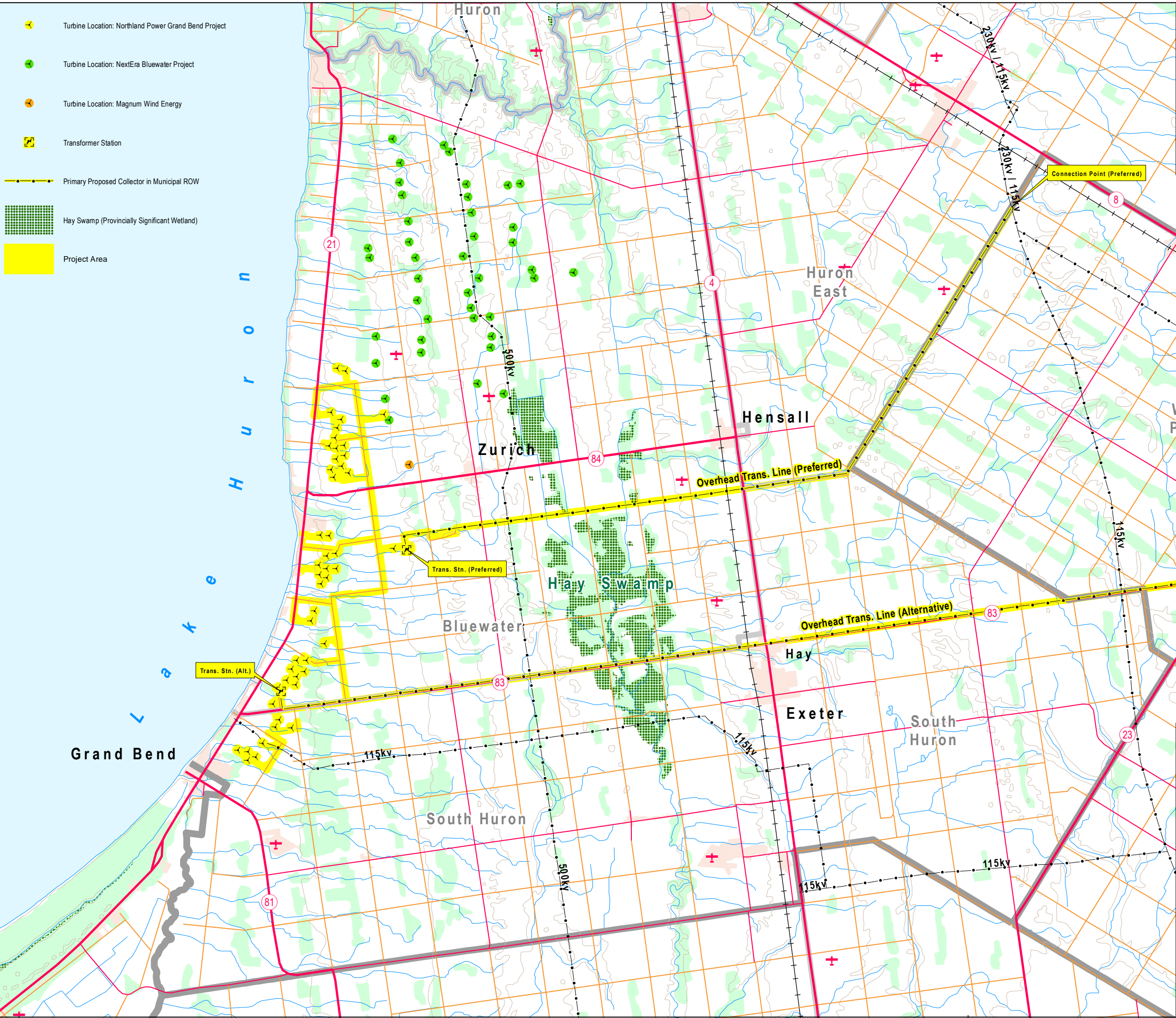


Path: \\192.168.7.3\gis\Project\Jobs\PIA01999\Map\Carto\Site Plan Report\019991\_Site\_Map\_Book\_Appendix\_A.mxd

# Appendix A Project Study Area Grand Bend Wind Farm Draft Site Plan Report

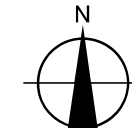
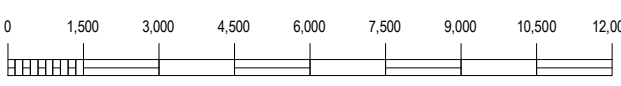


**NOTES:**  
1. Reference Appendix B for more detail.

**DATA SOURCES:**  
1. Ministry of Natural Resources, © Queen's Printer for Ontario  
2. Natural Resources Canada © Her Majesty the Queen in Right of Canada

Scale: 1:150,000  
Date: 20 April 2012  
Project Number: PIA019991

Prepared by: P. Stubbert  
Checked By: C. Shilton

0 1,500 3,000 4,500 6,000 7,500 9,000 10,500 12,000  
Meters

**NEEGAN BURNSIDE**