

**Common Night Hawk and Marsh Bird
Surveys**

DRAFT

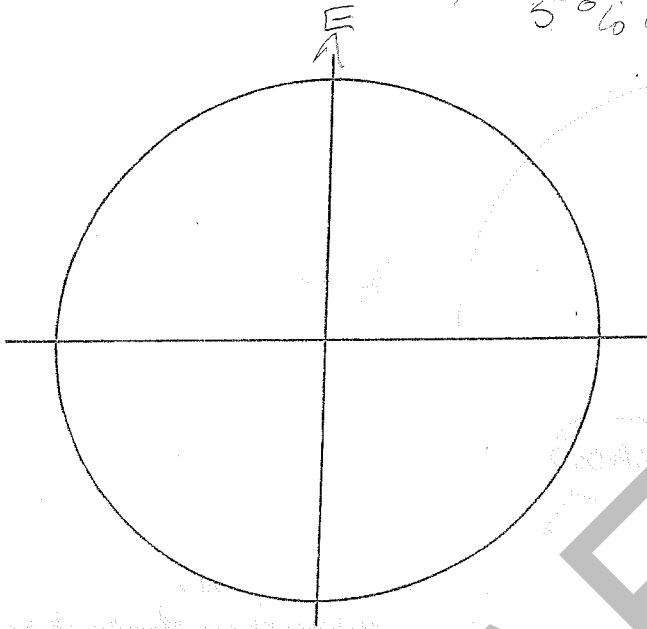
Grand Bend - Northland Wind Farm July 3rd 2012

Point Count Survey: Field Data Sheet

Station No. W1 Visit No. 2 Start Time 0110 ³ min 10 min (circle)

UTM or Waypoint WP W1

Weather Conditions wind 1, clear, moon $\frac{1}{4}$, above horizon 20
5% cloud



no calls

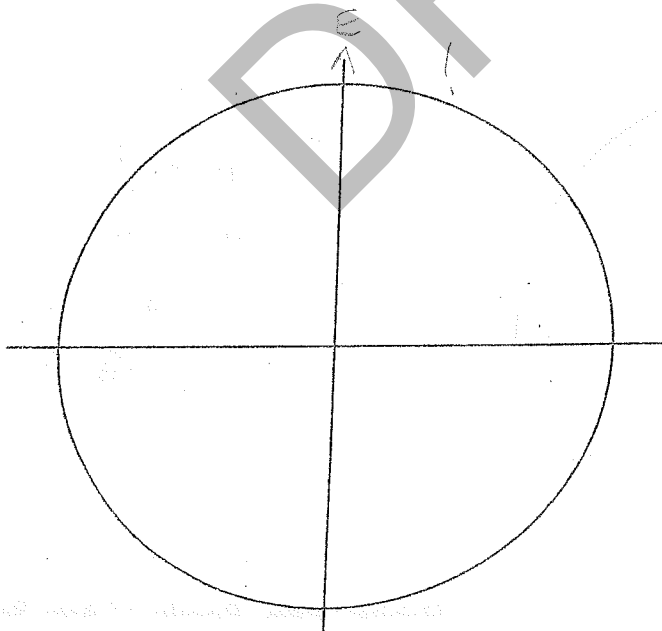
took 20 min out
← back to road
so surveyed from
0040 to 0125

Habitat Notes, Results of Area Search

Station No. W2 Visit No. 2 Start Time 0145 ³ min 10 min (circle)

UTM or Waypoint WP W2

Weather Conditions same - wind 0, moon above horizon $\approx 30^\circ$



no calls -
walked in off Turnbull
to point - woods
surveyed from \approx 0140
to 0205

Habitat Notes, Results of Area Search

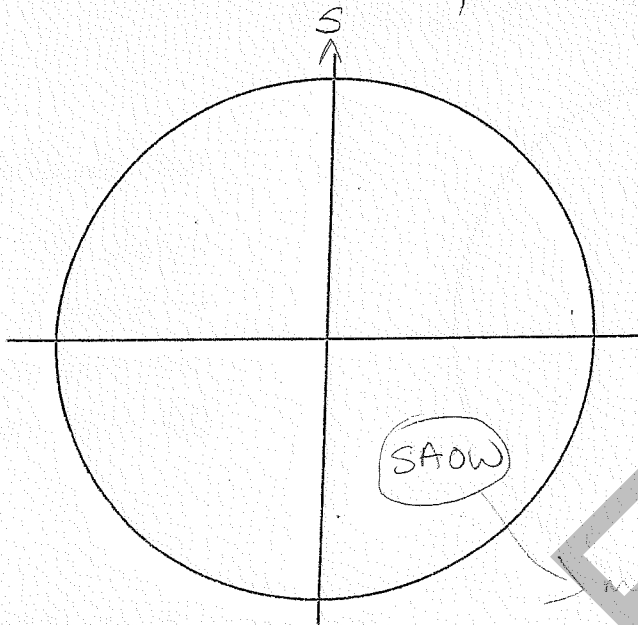
Northland Wind Farm July 10 12
Nocturnal surveys

Point Count Survey: Field Data Sheet

Station No. W3 Visit No. 2 Start Time 0215 ³ min 10 min (circle)

UTM or Waypoint W3

Weather Conditions wind, clear, 15°C, moon 1/4 above horiz

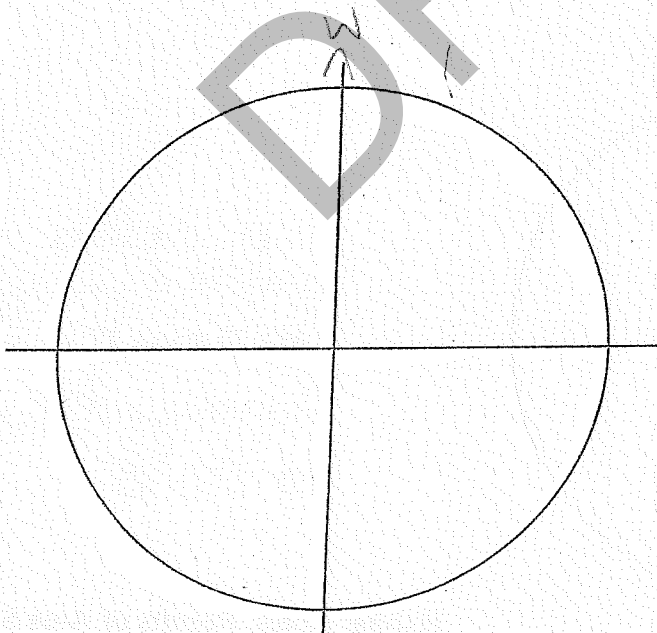


Habitat Notes, Results of Area Search

Station No. W4 Visit No. 2 Start Time 0240 ³ min 10 min (circle)

UTM or Waypoint _____

Weather Conditions same



no calls
walked in along
grassy path next
to field from 0230-
0250

Habitat Notes, Results of Area Search

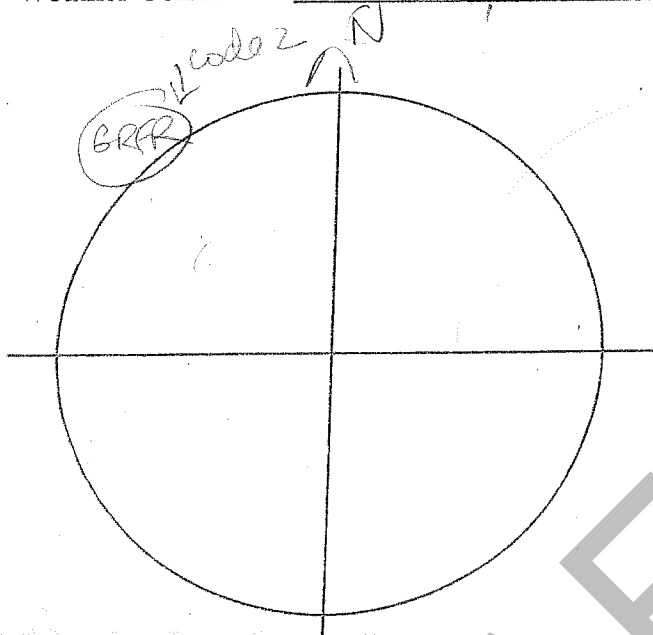
Northland Wind - Nocturnal Survey
July 10 '12

Point Count Survey: Field Data Sheet

Station No. W5 Visit No. 2 Start Time 0249 (5) min 10 min (circle)

UTM or Waypoint _____

Weather Conditions wind, clear, 15°C, moon 1/4 phase, 1/3
above horizon



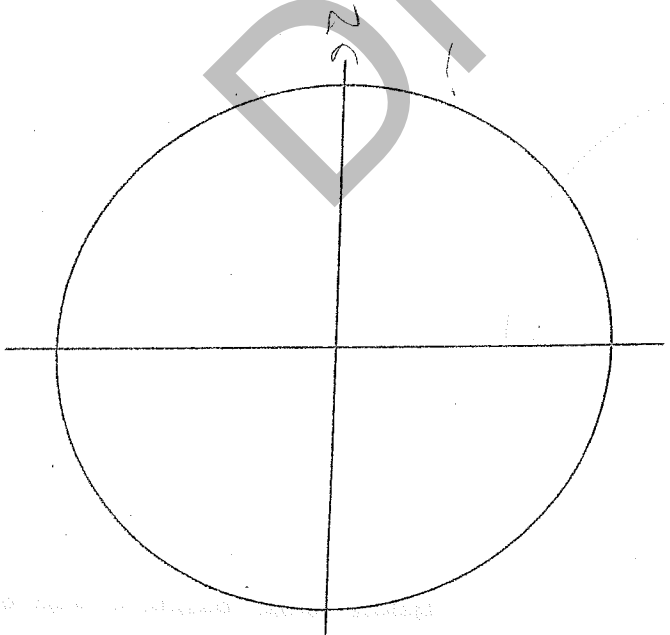
no calls
- ambient noise 1
(occasional traffic)
otherwise 0 parents
survey of all points

Habitat Notes, Results of Area Search

Station No. W6 Visit No. 2 Start Time 0300 (5) min 10 min (circle)

UTM or Waypoint W6

Weather Conditions same



no calls

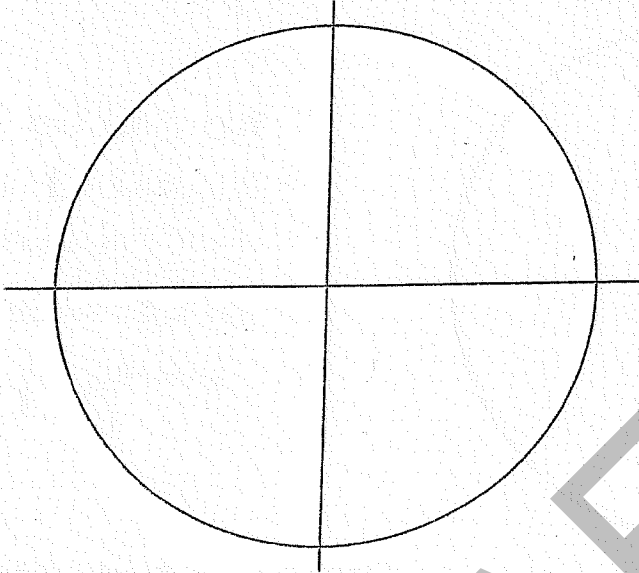
Habitat Notes, Results of Area Search

Point Count Survey: Field Data Sheet

Station No. _____ Visit No. _____ Start Time _____ 5 min 10 min (circle)

UTM or Waypoint _____

Weather Conditions _____

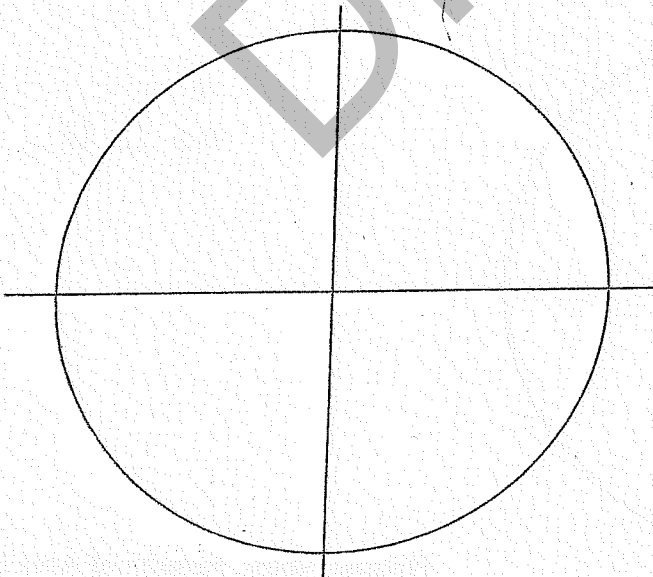


Habitat Notes, Results of Area Search

Station No. _____ Visit No. _____ Start Time _____ 5 min 10 min (circle)

UTM or Waypoint _____

Weather Conditions _____



Habitat Notes, Results of Area Search

Marsh Monitoring Survey - Northland Wind

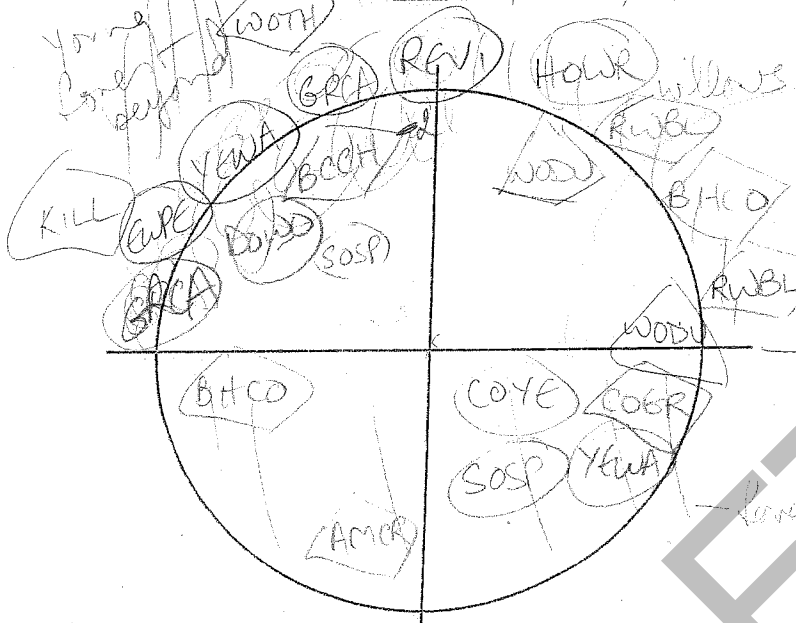
July 10 '12

Point Count Survey: Field Data Sheet

Station No. _____ Visit No. 3 Start Time 0733 5 min 10 min (circle)

UTM or Waypoint WP 738 - pond at north end of tubsonnd of larvae

Weather Conditions clear, 18°C, wind 0



5 mins listening
5 mins playback
5 mins listening
3 GRFR heard

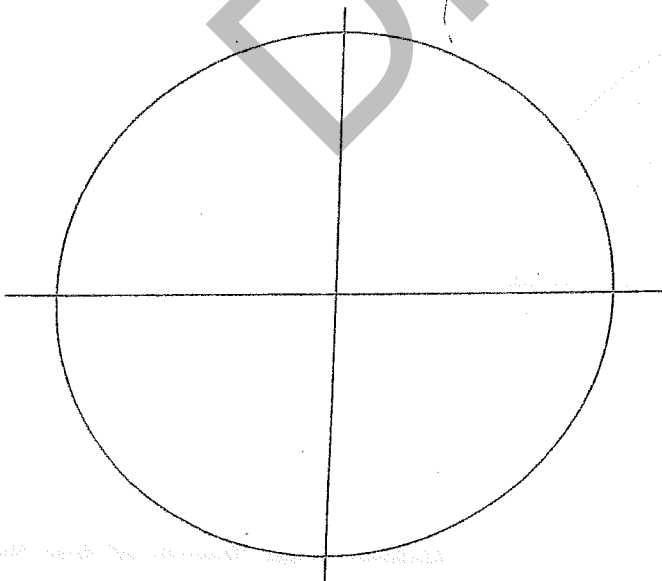
NRWS foraging
Pond in SKDD v.t
- duckweed-covered
~70 m to E edge

Habitat Notes, Results of Area Search

Station No. _____ Visit No. _____ Start Time _____ 5 min 10 min (circle)

UTM or Waypoint _____

Weather Conditions _____



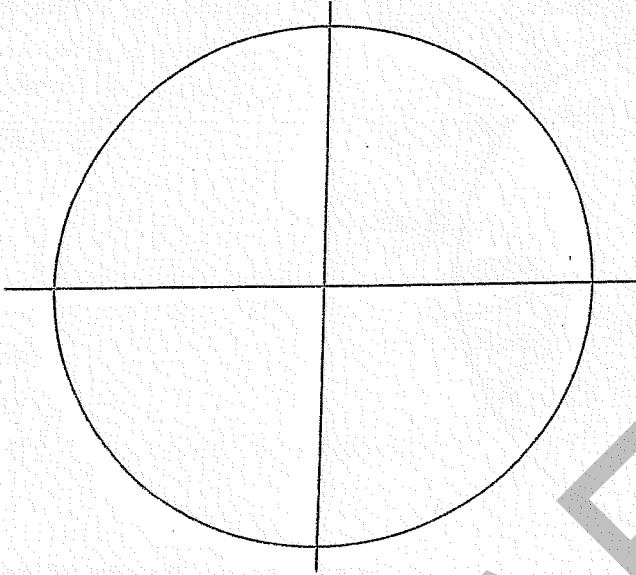
Habitat Notes, Results of Area Search

Point Count Survey: Field Data Sheet

Station No. _____ Visit No. _____ Start Time _____ 5 min 10 min (circle)

UTM or Waypoint _____

Weather Conditions _____




Habitat Notes, Results of Area Search

Station No. _____ Visit No. _____ Start Time _____ 5 min 10 min (circle)

UTM or Waypoint _____

Weather Conditions _____



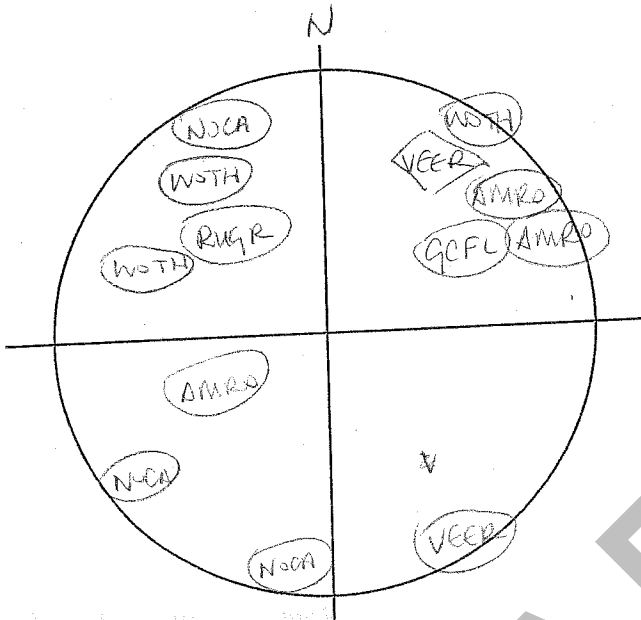
Habitat Notes, Results of Area Search

June 5, 2012
WILP SURVEYS
GRAND BANDO/BUN

Point Count Survey: Field Data Sheet

Station No. W1 Visit No. 1 Start Time 8:53 5 min (10 min) (circle)
UTM or Waypoint WPS48 (443405/4797878)

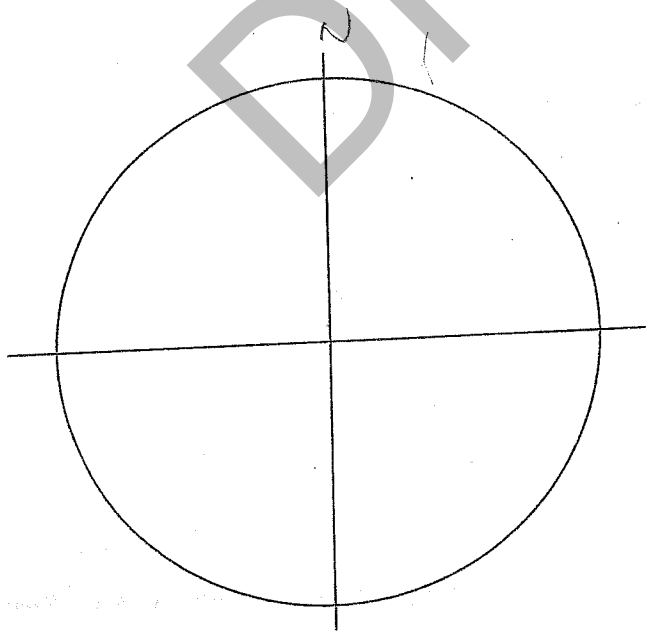
Weather Conditions T=19°C, W=0, cloud=0



Habitat Notes, Results of Area Search

Station No. W2 Visit No. 1 Start Time 9:49 5 min (10 min) (circle)
UTM or Waypoint WPS49 (442799/4799436)

Weather Conditions T=18°C, W=0, cloud=0



N/D

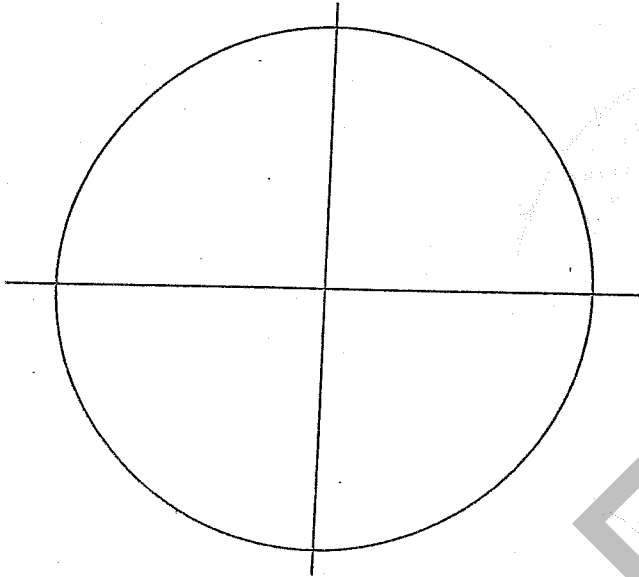
Habitat Notes, Results of Area Search

Point Count Survey: Field Data Sheet

Station No. _____ Visit No. _____ Start Time _____ 5 min 10 min (circle)

UTM or Waypoint _____

Weather Conditions _____

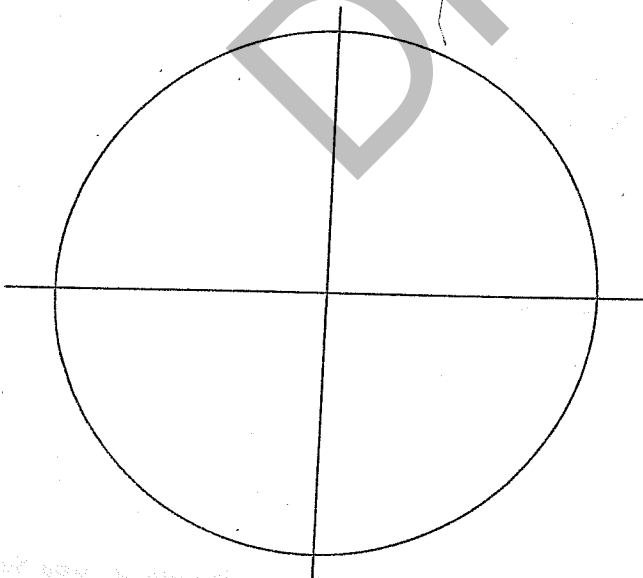


Habitat Notes, Results of Area Search

Station No. _____ Visit No. _____ Start Time _____ 5 min 10 min (circle)

UTM or Waypoint _____

Weather Conditions _____



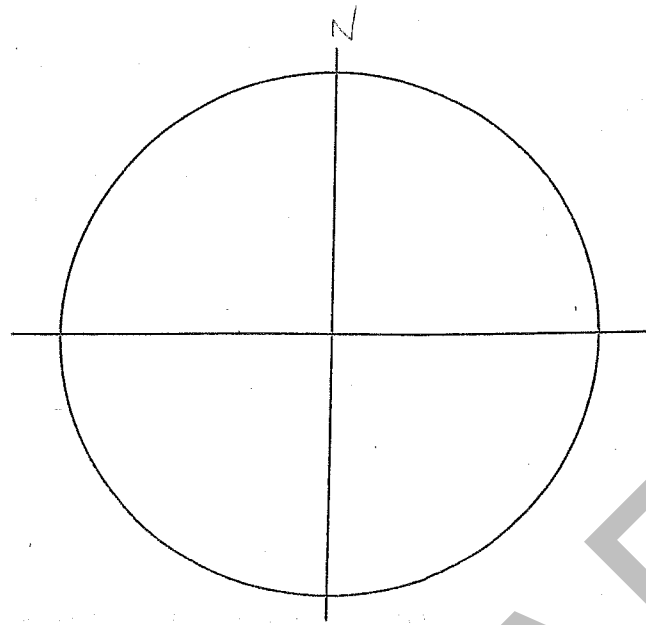
Habitat Notes, Results of Area Search

June 5, 2012
WILIP SURVEYS
GRANDBEND (Burnside)

Point Count Survey: Field Data Sheet

Station No. W3 Visit No. 1 Start Time 10:17 5 min 10 min (circle)
UTM or Waypoint WP550 (443018 / 4800450)

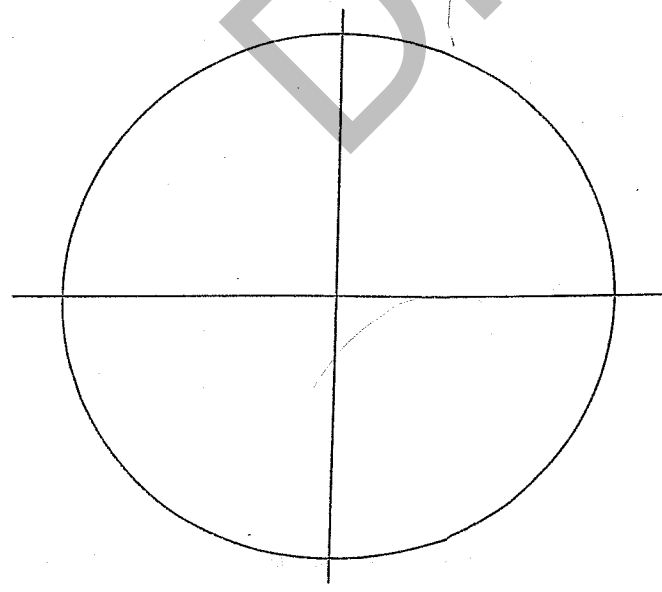
Weather Conditions T=18°C, W=0-1, cloud=0



Habitat Notes, Results of Area Search

Station No. W4 Visit No. 1 Start Time 10:17 5 min 10 min (circle)
UTM or Waypoint WP551 (443490 / 4801016)

Weather Conditions T=17°C, W=1, cloud=0, moon near horizon



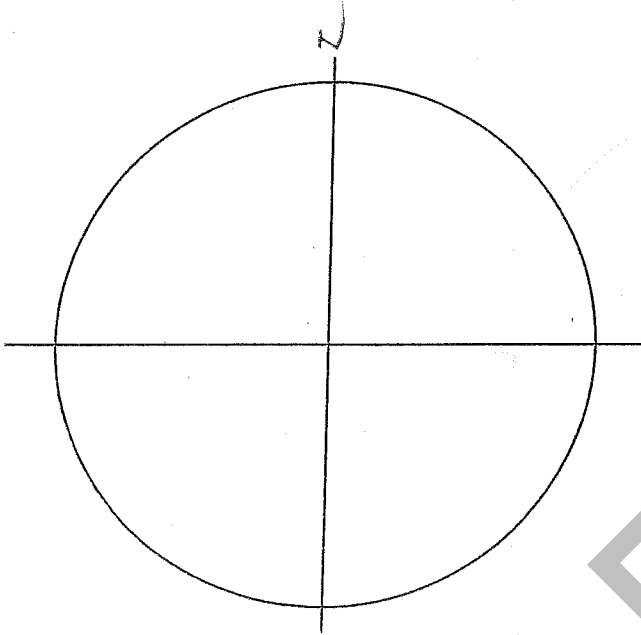
Habitat Notes, Results of Area Search

Point Count Survey: Field Data Sheet

Station No. W5 Visit No. 1 Start Time 11:02 pm 5 min (10 min) (circle)

UTM or Waypoint WP552 (444011/4801909)

Weather Conditions T=17°C, W=0, cloud=0



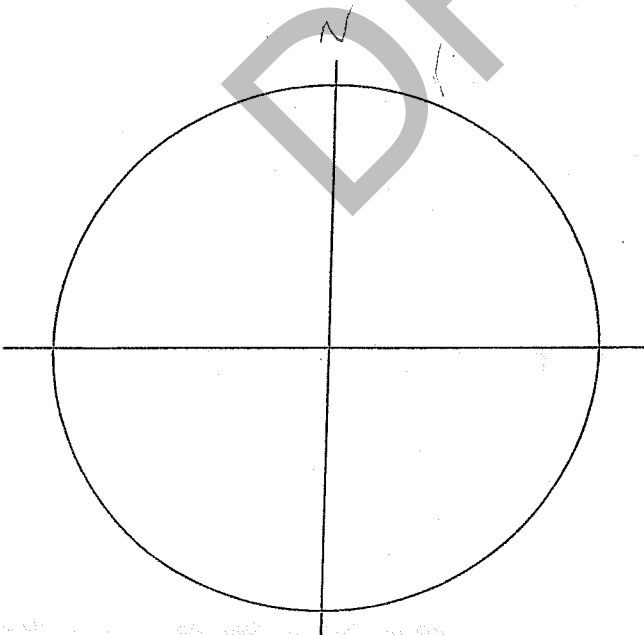
N/D

Habitat Notes, Results of Area Search

Station No. W6 Visit No. 1 Start Time 11:13 pm 5 min (10 min) (circle)

UTM or Waypoint WP553 (443969/4802186)

Weather Conditions T=16°C, W=0, cloud=0



N/D

Habitat Notes, Results of Area Search