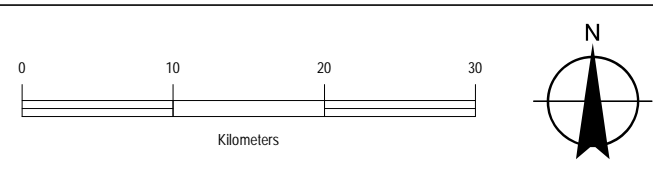
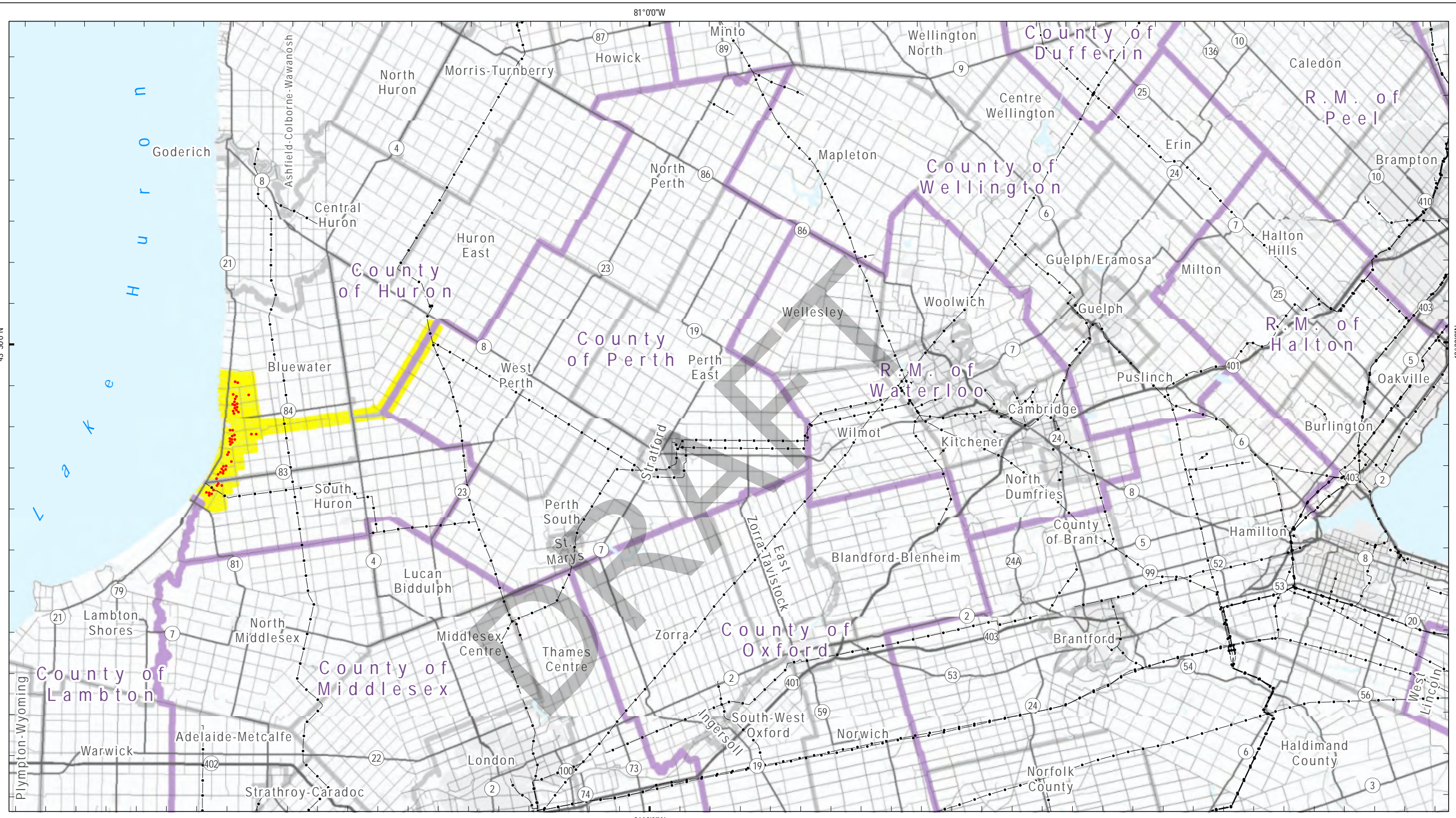


Appendix A
Figures

DRAFT

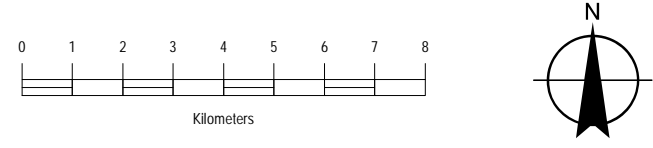
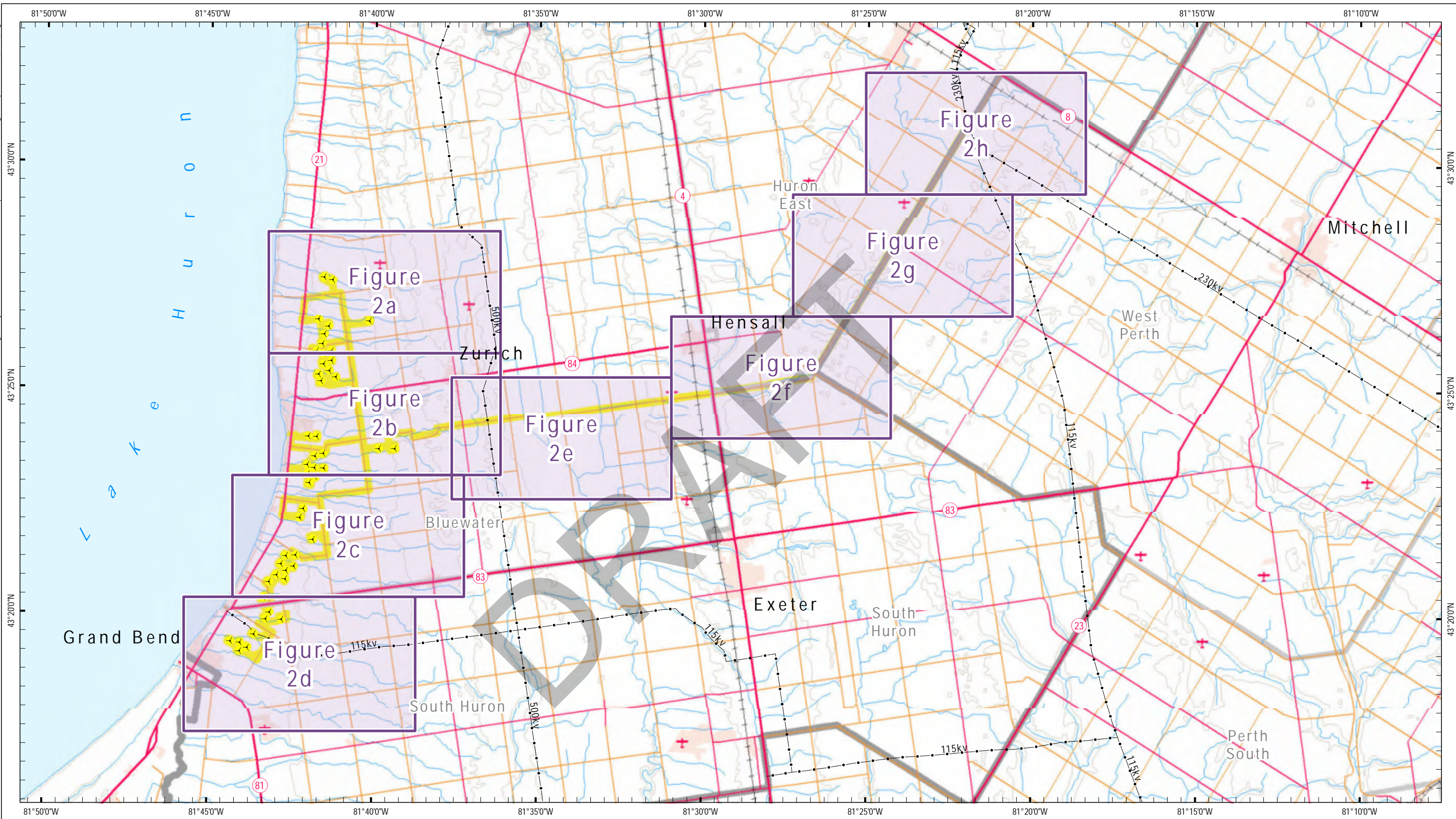



- Wind Turbine Location
- Project Area



Title
**Grand Bend Wind Farm
 Grand Bend Wind Limited Partnership
 Evaluation of Significance Report
 Project Area**

Prepared	P. Stubbert	Checked	T. Radburn	Map Number
Scale	1:150,000	Project	PIA019991	1



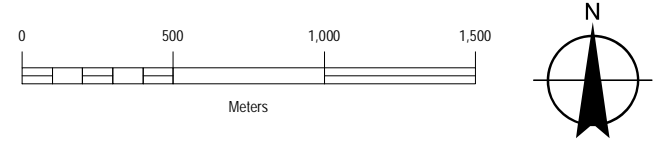
-  Wind Turbine Location
-  120m From Project Location



Title
**Grand Bend Wind Farm
 Grand Bend Wind Limited Partnership
 Evaluation of Significance Report
 Significant Features**

Prepared	P. Stubbert	Checked	T. Radburn	Figure Number
Scale	1:150,000	Project	PIA019991	2 - Key Map

Note: All infrastructure shown on the map represents proposed locations



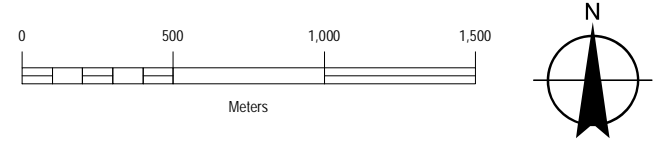
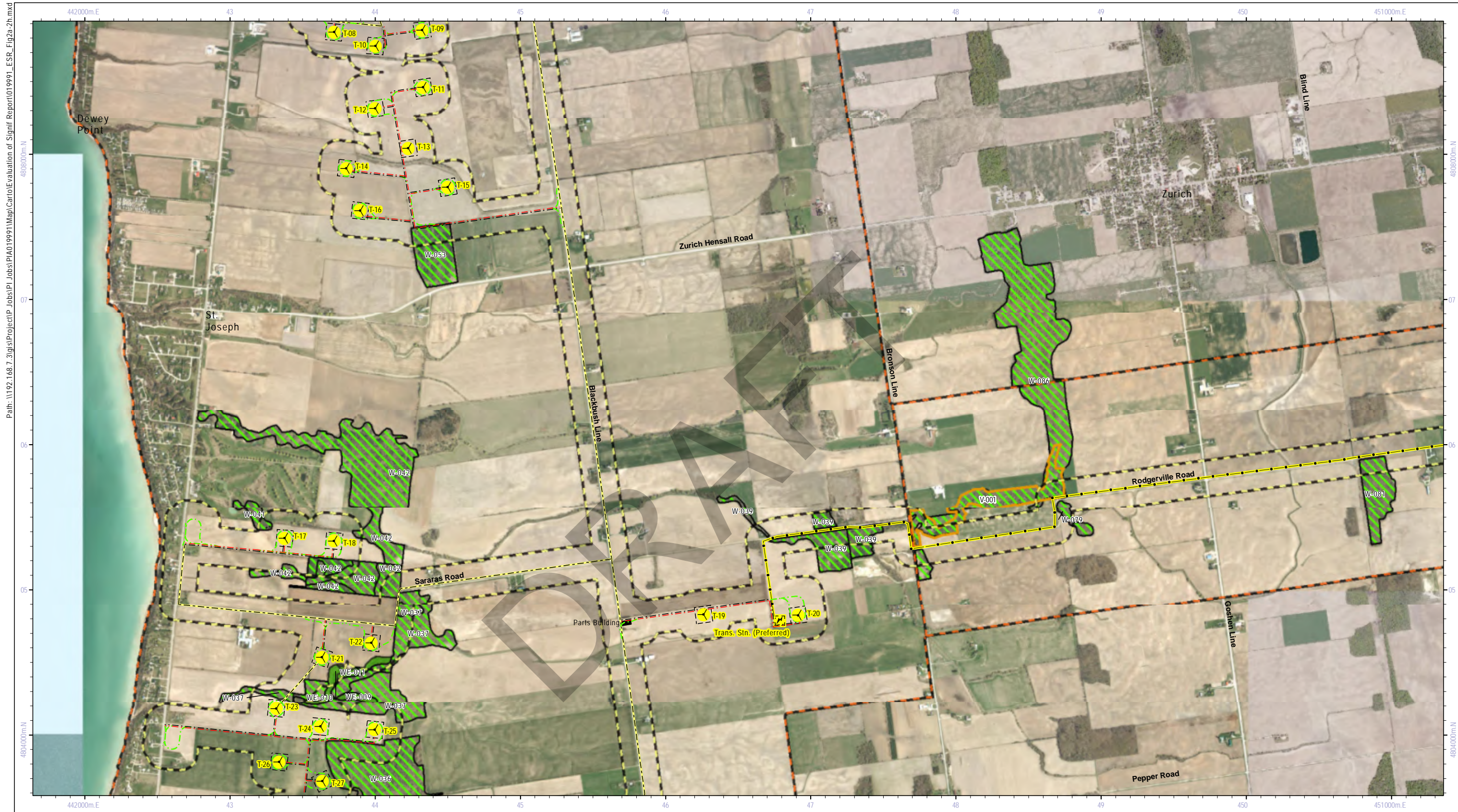
- Wind Turbine Location
- 120m From Project Location
- Study Area
- Transmission Line: Overhead
- Collector Line: Transmission Line: Underground
- Transformer Sub-Station; Switching Yard
- Access Road & Underground Collector Line
- Access Road
- Access Road: For Construction (Temporary)
- Assembly Site Area Boundary
- Ecoregion 6E - 7E Division
- Deer Yarding Area
- Provincially Significant Wetland
- Significant Woodland
- Amphibian Breeding Habitat
- Turtle Nesting Area
- Valleyland



Title
**Grand Bend Wind Farm
 Grand Bend Wind Limited Partnership
 Evaluation of Significance Report
 Significant Features**

Prepared	P. Stubbert	Checked	T. Radburn	Figure Number
Scale	1:25,000	Project	PIA019991	2a

Note: All infrastructure shown on the map represents proposed locations

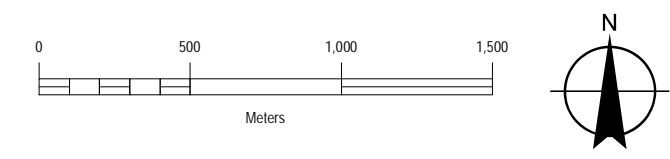


- Wind Turbine Location
- 120m From Project Location
- Study Area
- Transmission Line: Overhead
- Collector Line: Transmission Line: Underground
- Transformer Sub-Station; Switching Yard
- Access Road & Underground Collector Line
- Access Road
- Access Road: For Construction (Temporary)
- Assembly Site Area Boundary
- Ecoregion 6E - 7E Division
- Deer Yarding Area
- Provincially Significant Wetland
- Significant Woodland
- Amphibian Breeding Habitat
- Turtle Nesting Area
- Valleyland



Grand Bend Wind Farm Grand Bend Wind Limited Partnership Evaluation of Significance Report Significant Features			
Prepared	P. Stubbert	Checked	T. Radburn
Scale	1:25,000	Project	PIA019991
Figure Number			2b

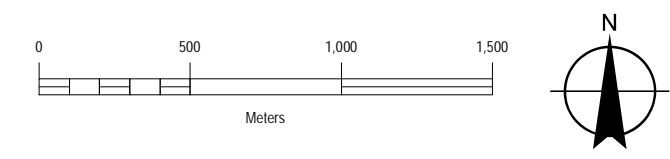
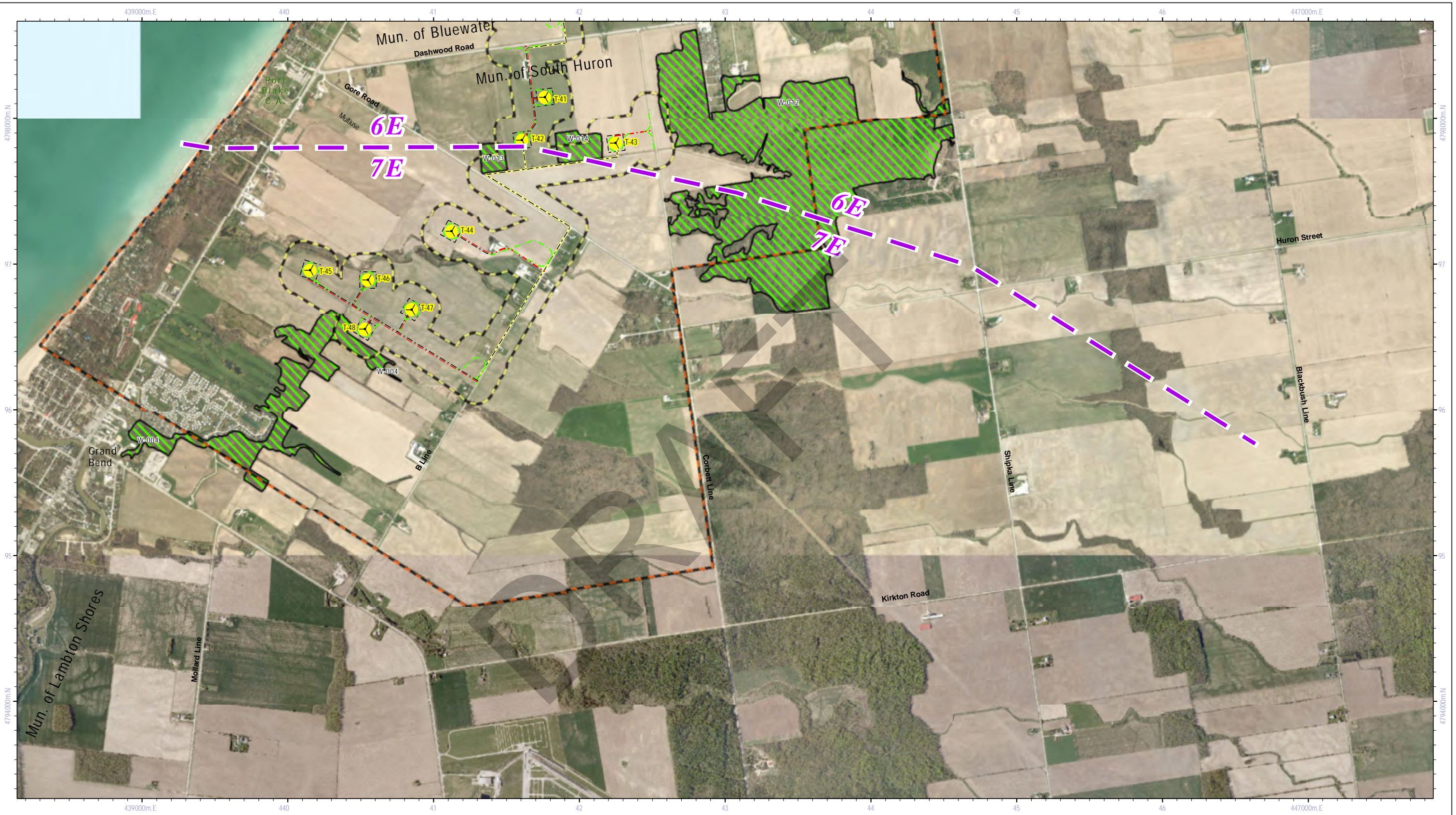
Note: All infrastructure shown on the map represents proposed locations



	Wind Turbine Location		Transformer Sub-Station; Switching Yard		Ecoregion 6E - 7E Division		Deer Yarding Area		Valleyland
	120m From Project Location		Access Road & Underground Collector Line		Access Road		Provincially Significant Wetland		Significant Woodland
	Study Area		Access Road For Construction (Temporary)		Assembly Site Area Boundary		Amphibian Breeding Habitat		Turtle Nesting Area
	Transmission Line: Overhead								
	Collector Line: Transmission Line: Underground								

Note: All infrastructure shown on the map represents proposed locations

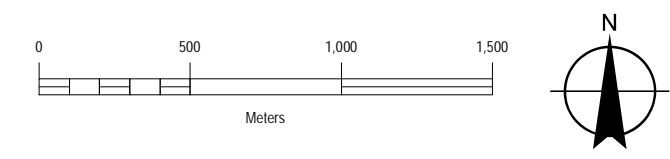
Title				Figure Number
Grand Bend Wind Farm Grand Bend Wind Limited Partnership Evaluation of Significance Report Significant Features				
Prepared	P. Stubbert	Checked	T. Radburn	2c
Scale	1:25,000	Project	PIA019991	



Wind Turbine Location	Transformer Sub-Station; Switching Yard	Ecoregion 6E - 7E Division	Deer Yarding Area	Valleyland
120m From Project Location	Access Road & Underground Collector Line	Access Road	Provincially Significant Wetland	Significant Woodland
Study Area	Access Road: For Construction (Temporary)	Assembly Site Area Boundary	Amphibian Breeding Habitat	Turtle Nesting Area
Transmission Line: Overhead	Collector Line: Transmission Line: Underground			

Note: All infrastructure shown on the map represents proposed locations

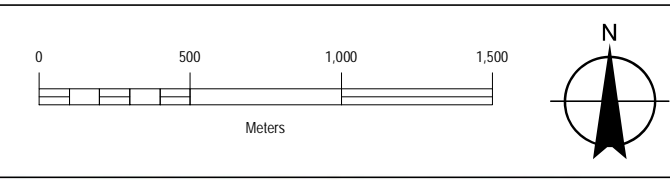
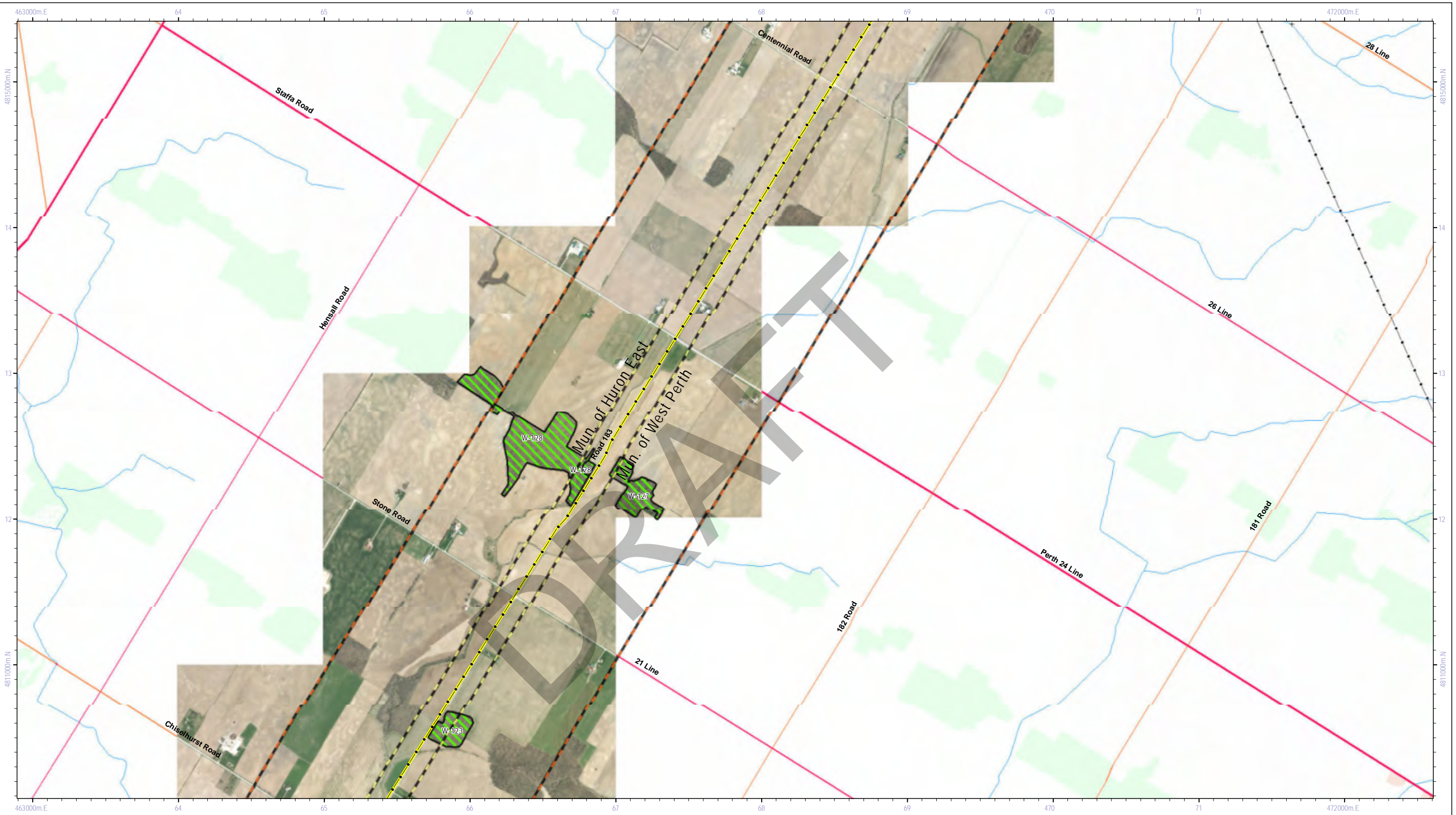
Title			
Grand Bend Wind Farm Grand Bend Wind Limited Partnership Evaluation of Significance Report Significant Features			
Prepared	P. Stubbert	Checked	T. Radburn
Scale	1:25,000	Project	PIA019991
Figure Number			2d



Wind Turbine Location	Transformer Sub-Station; Switching Yard	Ecoregion 6E - 7E Division	Deer Yarding Area	Valleyland
120m From Project Location	Access Road & Underground Collector Line	Access Road	Provincially Significant Wetland	Significant Woodland
Study Area	Access Road: For Construction (Temporary)	Access Site Area Boundary	Amphibian Breeding Habitat	Turtle Nesting Area
Transmission Line: Overhead	Collector Line; Transmission Line: Underground			

Note: All infrastructure shown on the map represents proposed locations

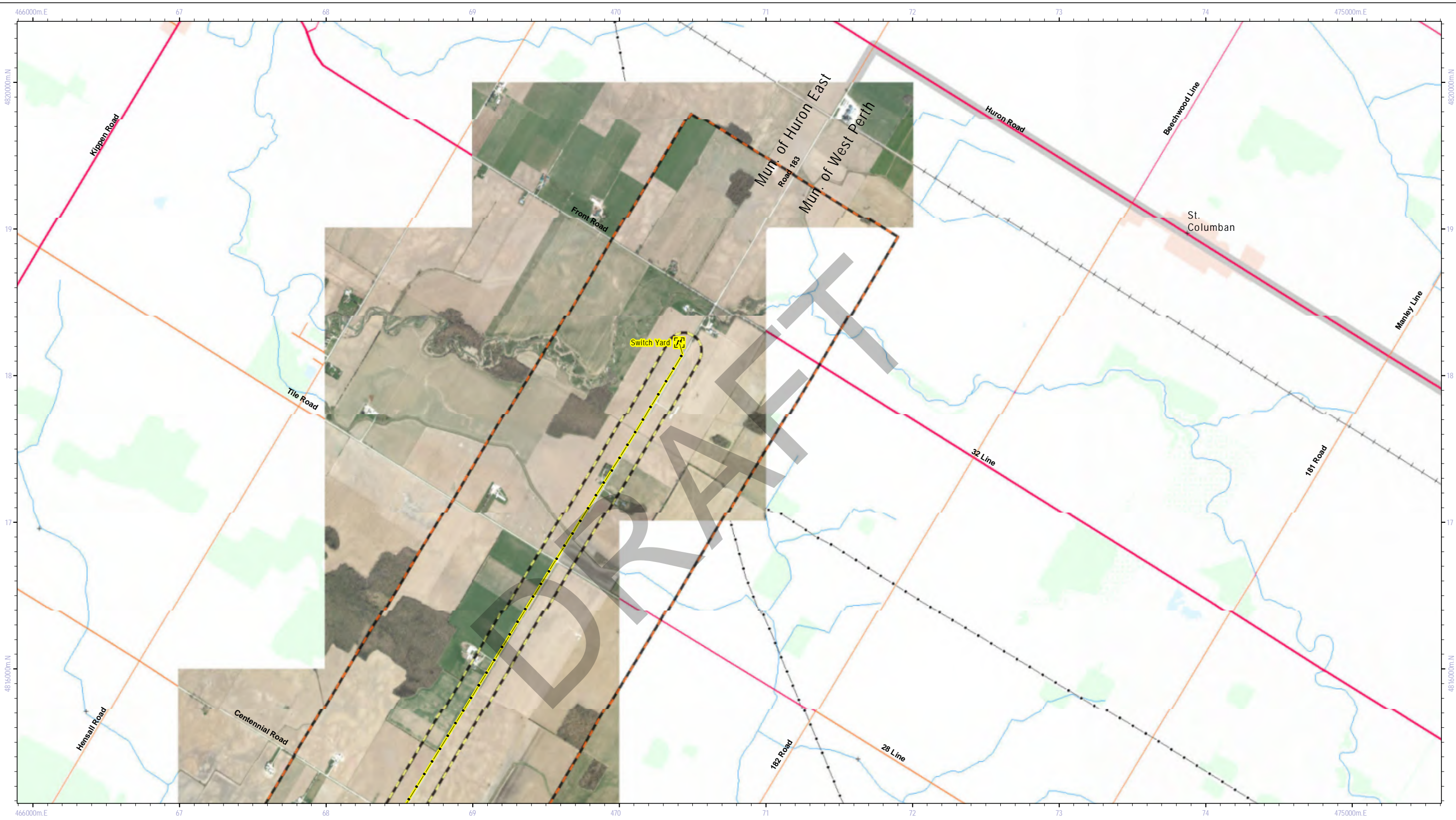
Title Grand Bend Wind Farm Grand Bend Wind Limited Partnership Evaluation of Significance Report Significant Features			
Prepared	P. Stubbert	Checked	T. Radburn
Scale	1:25,000	Project	PIA019991
			Figure Number 2e



Wind Turbine Location	Transformer Sub-Station; Switching Yard	Ecoregion 6E - 7E Division	Deer Yarding Area	Valleyland
120m From Project Location	Access Road & Underground Collector Line	Access Road	Provincially Significant Wetland	Significant Woodland
Study Area	Access Road: For Construction (Temporary)	Assembly Site Area Boundary	Amphibian Breeding Habitat	Turtle Nesting Area
Transmission Line: Overhead				
Collector Line; Transmission Line: Underground				

Note: All infrastructure shown on the map represents proposed locations

Title Grand Bend Wind Farm Grand Bend Wind Limited Partnership Evaluation of Significance Report Significant Features			
Prepared	P. Stubbert	Checked	T. Radburn
Scale	1:25,000	Project	PIA019991
Figure Number			2g

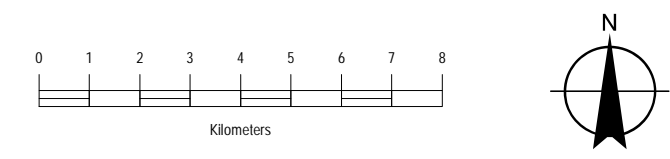
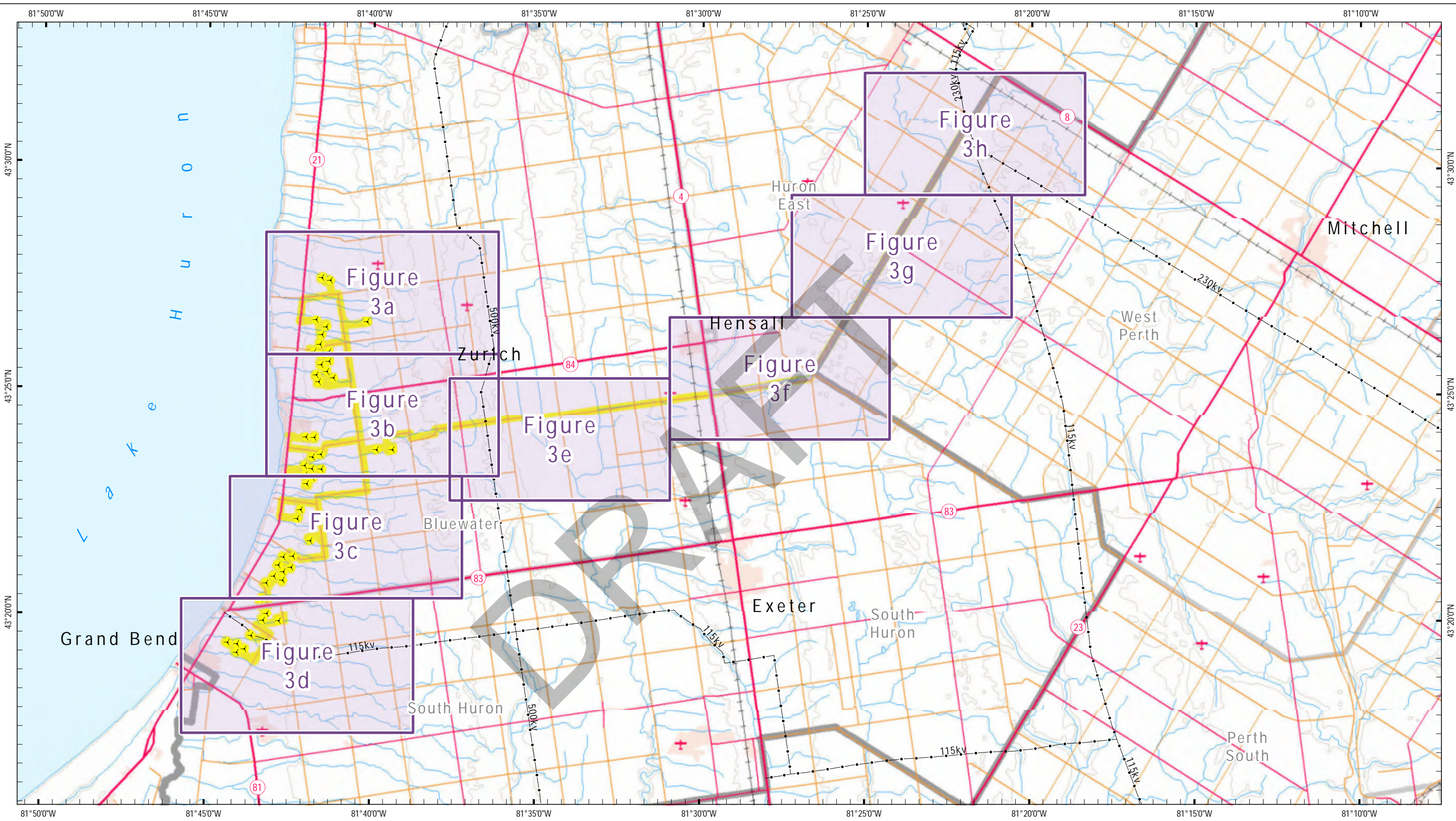




0 500 1,000 1,500
Meters

	Wind Turbine Location		Transformer Sub-Station; Switching Yard		Ecoregion 6E - 7E Division		Deer Yarding Area		Valleyland
	120m From Project Location		Access Road & Underground Collector Line		Provincially Significant Wetland		Significant Woodland		Amphibian Breeding Habitat
	Study Area		Access Road		Turtle Nesting Area				
	Transmission Line: Overhead		Access Road: For Construction (Temporary)						
	Collector Line; Transmission Line: Underground		Assembly Site Area Boundary						

Note: All infrastructure shown on the map represents proposed locations

Title			
Grand Bend Wind Farm Grand Bend Wind Limited Partnership Evaluation of Significance Report Significant Features			
Prepared	P. Stubbert	Checked	T. Radburn
Scale	1:25,000	Project	PIA019991
Figure Number			2h



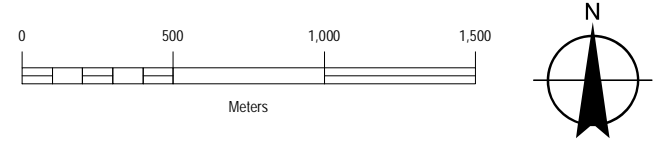
-  Wind Turbine Location
-  120m From Project Location



Title
**Grand Bend Wind Farm
 Grand Bend Wind Limited Partnership
 Evaluation of Significance Report
 Features Treated as Significant**

Prepared	P. Stubbert	Checked	T. Radburn	Figure Number
Scale	1:150,000	Project	PIA019991	3 - Key Map

Note: All infrastructure shown on the map represents proposed locations



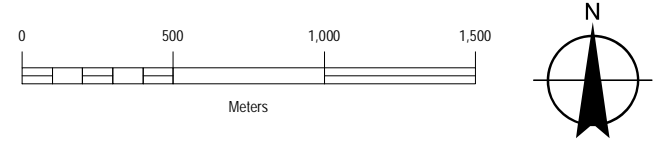
Wind Turbine Location	Transformer Sub-Station; Switching Yard	Ecoregion 6E - 7E Division	Habitat for Special Concern and Rare Species
120m From Project Location	Access Road & Underground Collector Line	Treated As Provincially Significant Wetland	Turtle Wintering Area
Study Area	Access Road	Bat Maternal Colony	
Transmission Line: Overhead	Access Road: For Construction (Temporary)		
Collector Line: Transmission Line: Underground	Assembly Site Area Boundary		



Title
Grand Bend Wind Farm
Grand Bend Wind Limited Partnership
Evaluation of Significance Report
Features Treated as Significant

Prepared	P. Stubbert	Checked	T. Radburn	Figure Number	3a
Scale	1:25,000	Project	PIA019991		

Note: All infrastructure shown on the map represents proposed locations



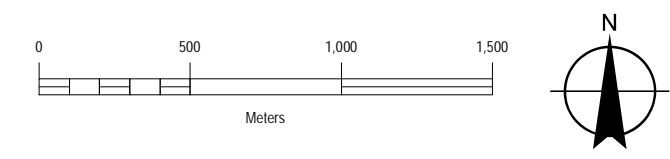
- Wind Turbine Location
- Transformer Sub-Station; Switching Yard
- Ecoregion 6E - 7E Division
- Habitat for Special Concern and Rare Species
- 120m From Project Location
- Access Road & Underground Collector Line
- Treated As Provincially Significant Wetland
- Study Area
- Access Road
- Turtle Wintering Area
- Transmission Line: Overhead
- Access Road: For Construction (Temporary)
- Bat Maternal Colony
- Collector Line: Transmission Line: Underground
- Assembly Site Area Boundary



Title
Grand Bend Wind Farm
 Grand Bend Wind Limited Partnership
 Evaluation of Significance Report
 Features Treated as Significant

Prepared	P. Stubbert	Checked	T. Radburn	Figure Number
Scale	1:25,000	Project	PIA019991	3b

Note: All infrastructure shown on the map represents proposed locations



Wind Turbine Location	Transformer Sub-Station; Switching Yard	Ecoregion 6E - 7E Division	Habitat for Special Concern and Rare Species
120m From Project Location	Access Road & Underground Collector Line	Treated As Provincially Significant Wetland	Turtle Wintering Area
Study Area	Access Road	Bat Maternal Colony	
Transmission Line: Overhead	Access Road: For Construction (Temporary)		
Collector Line: Transmission Line: Underground	Assembly Site Area Boundary		

Title
Grand Bend Wind Farm
 Grand Bend Wind Limited Partnership
 Evaluation of Significance Report
 Features Treated as Significant

Prepared	P. Stubbert	Checked	T. Radburn	Figure Number	3C
Scale	1:25,000	Project	PIA019991		

Note: All infrastructure shown on the map represents proposed locations

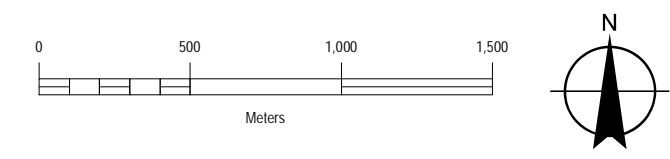


0 500 1,000 1,500
Meters

Wind Turbine Location	Transformer Sub-Station; Switching Yard	Ecoregion 6E - 7E Division	Habitat for Special Concern and Rare Species
120m From Project Location	Access Road & Underground Collector Line	Treated As Provincially Significant Wetland	Turtle Wintering Area
Study Area	Access Road	Bat Maternal Colony	
Transmission Line: Overhead	Access Road: For Construction (Temporary)		
Collector Line: Transmission Line: Underground	Assembly Site Area Boundary		

Title			
Grand Bend Wind Farm Grand Bend Wind Limited Partnership Evaluation of Significance Report Features Treated as Significant			
Prepared	P. Stubbert	Checked	T. Radburn
Scale	1:25,000	Project	PIA019991
Figure Number			3d

Note: All infrastructure shown on the map represents proposed locations

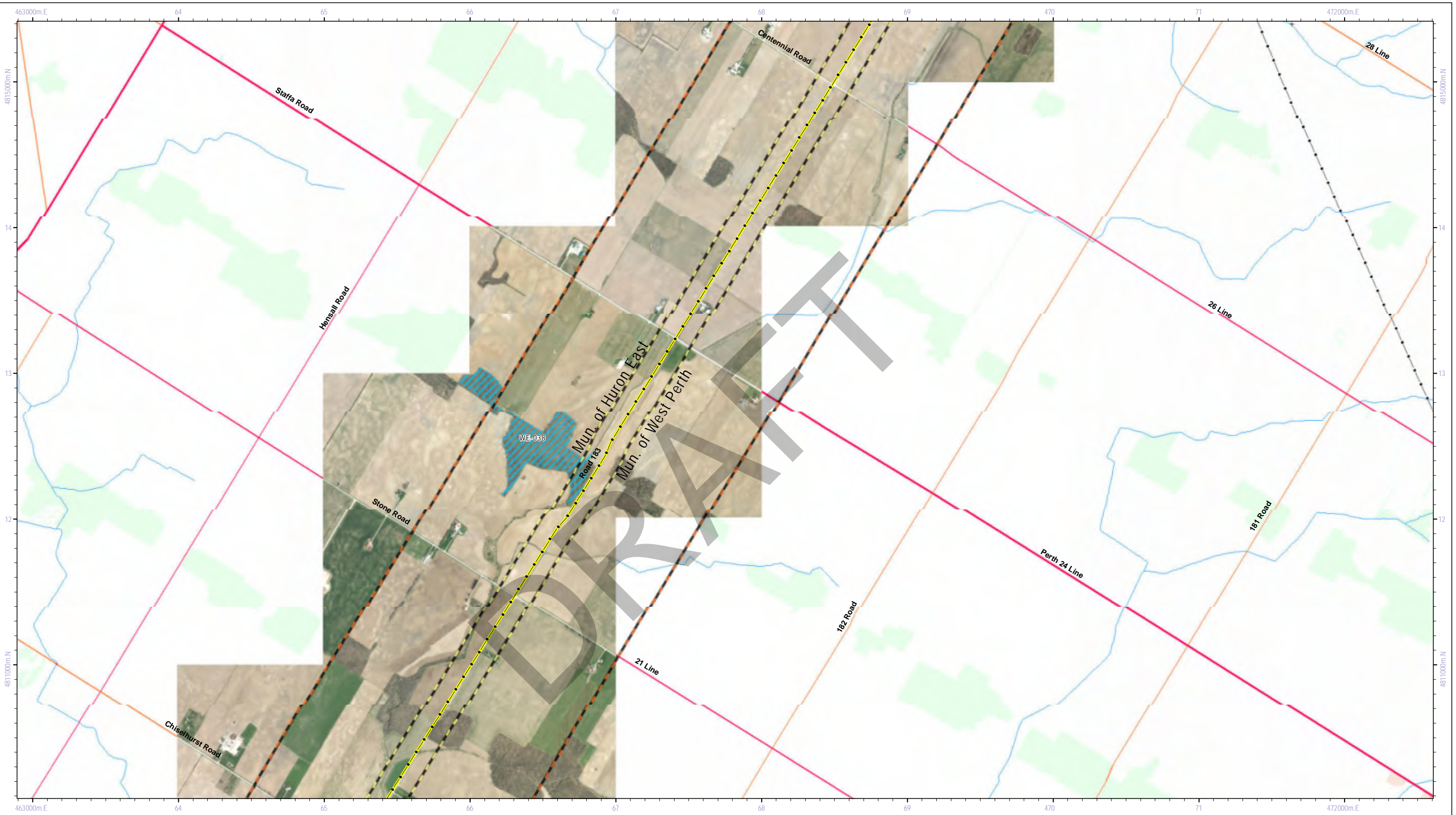


Wind Turbine Location	Transformer Sub-Station; Switching Yard	Ecoregion 6E - 7E Division	Habitat for Special Concern and Rare Species
120m From Project Location	Access Road & Underground Collector Line	Treated As Provincially Significant Wetland	Turtle Wintering Area
Study Area	Access Road	Bat Maternal Colony	
Transmission Line: Overhead	Access Road: For Construction (Temporary)		
Collector Line; Transmission Line: Underground	Assembly Site Area Boundary		

Note: All infrastructure shown on the map represents proposed locations

Title
Grand Bend Wind Farm
Grand Bend Wind Limited Partnership
Evaluation of Significance Report
Features Treated as Significant

Prepared	P. Stubbert	Checked	T. Radburn	Figure Number	3e
Scale	1:25,000	Project	PIA019991		

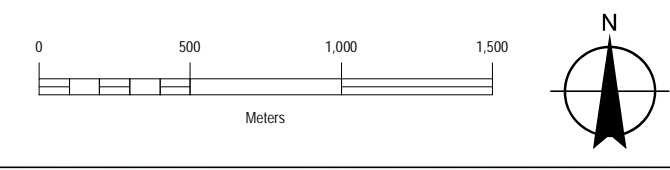
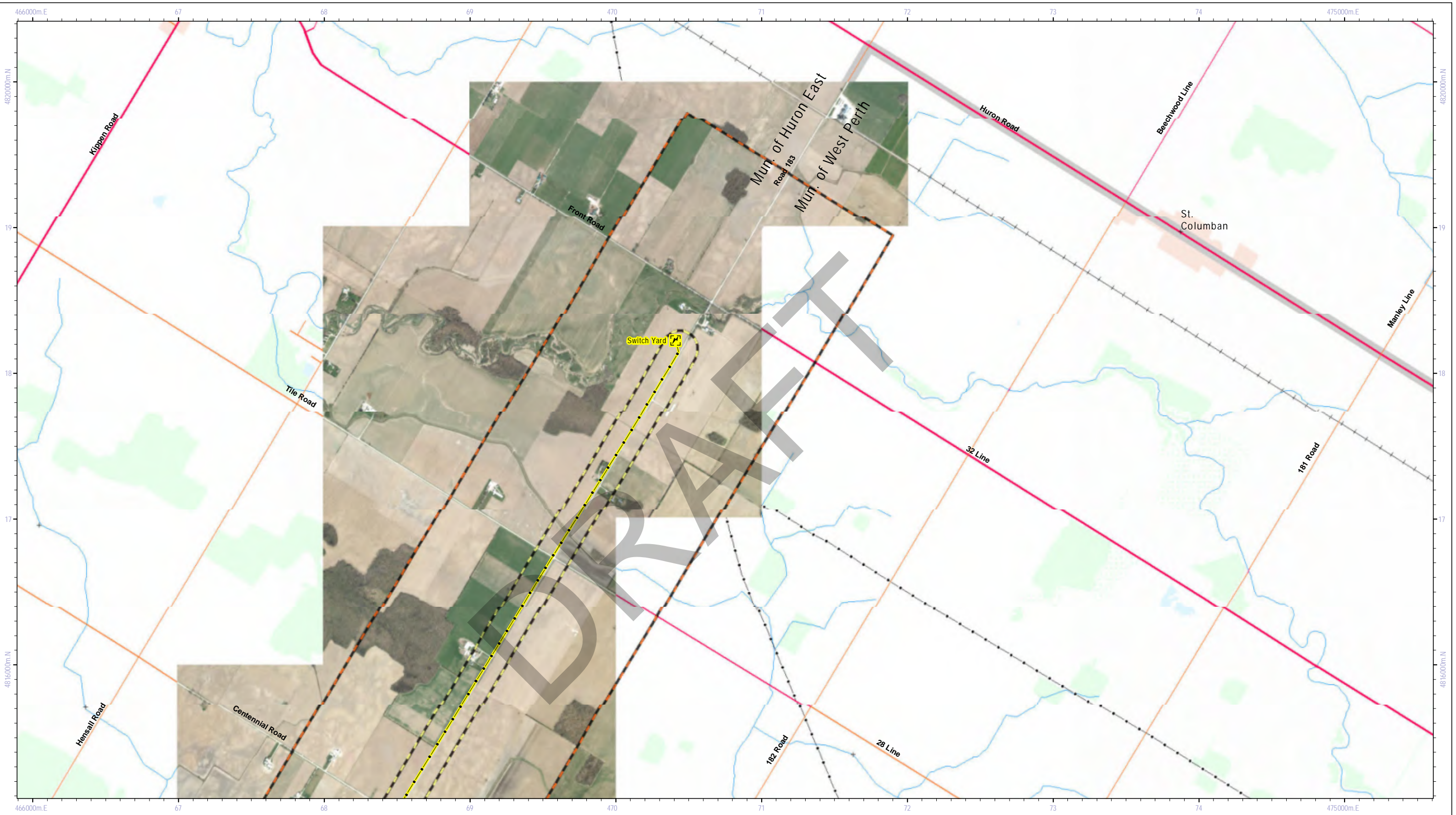


0 500 1,000 1,500
Meters

Wind Turbine Location	Transformer Sub-Station; Switching Yard	Ecoregion 6E - 7E Division	Habitat for Special Concern and Rare Species
120m From Project Location	Access Road & Underground Collector Line	Treated As Provincially Significant Wetland	Turtle Wintering Area
Study Area	Access Road	Bat Maternal Colony	
Transmission Line: Overhead	Access Road: For Construction (Temporary)		
Collector Line; Transmission Line: Underground	Assembly Site Area Boundary		

Title Grand Bend Wind Farm Grand Bend Wind Limited Partnership Evaluation of Significance Report Features Treated as Significant			
Prepared	P. Stubbert	Checked	T. Radburn
Scale	1:25,000	Project	PIA019991
			Figure Number 3g

Note: All infrastructure shown on the map represents proposed locations

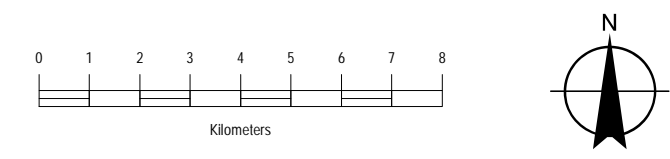
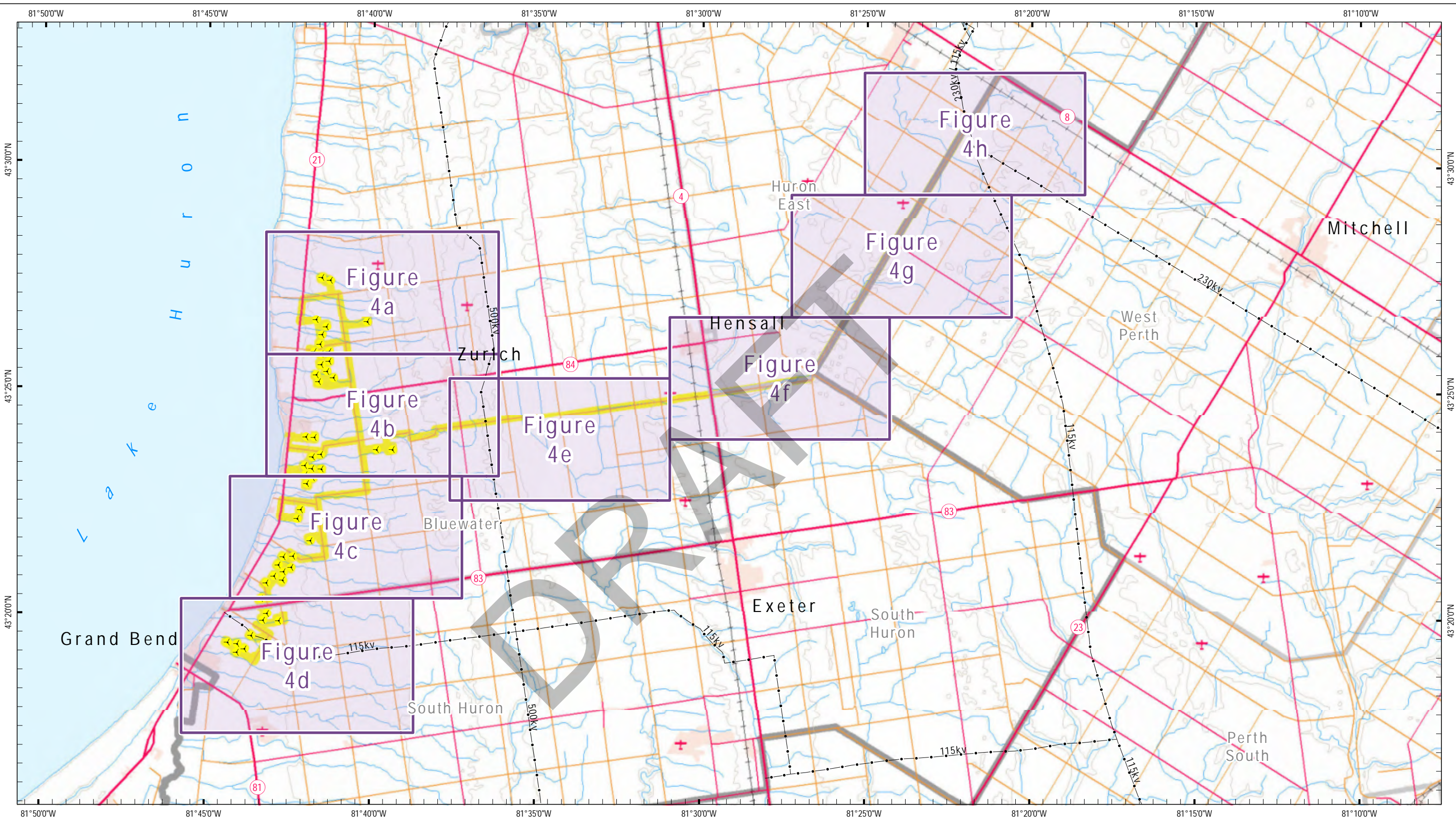




	Wind Turbine Location		Transformer Sub-Station; Switching Yard		Ecoregion 6E - 7E Division		Habitat for Special Concern and Rare Species
	120m From Project Location		Access Road & Underground Collector Line		Treated As Provincially Significant Wetland		Turtle Wintering Area
	Study Area		Access Road		Bat Maternal Colony		
	Transmission Line: Overhead		Access Road: For Construction (Temporary)				
	Collector Line; Transmission Line: Underground		Assembly Site Area Boundary				

Title
Grand Bend Wind Farm
Grand Bend Wind Limited Partnership
Evaluation of Significance Report
Features Treated as Significant

Prepared	P. Stubbert	Checked	T. Radburn	Figure Number	3h
Scale	1:25,000	Project	PIA019991		

Note: All infrastructure shown on the map represents proposed locations



-  Wind Turbine Location
-  120m From Project Location



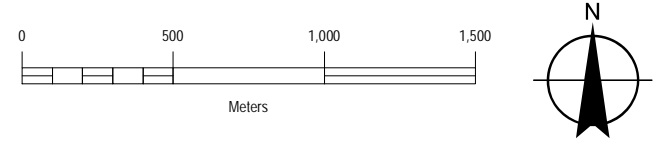
Title
**Grand Bend Wind Farm
 Grand Bend Wind Limited Partnership
 Evaluation of Significance Report
 Generalized Candidate SWH**

Prepared	P. Stubbert	Checked	T. Radburn	Figure Number
Scale	1:150,000	Project	PIA019991	4 - Key Map

Note: All infrastructure shown on the map represents proposed locations



SWH Code	Description
ABH	Amphibian Breeding Habitat
BMC	Bat Maternal Colony
SCC	Species of Conservation Concern
SS	Seeps & Springs
TNA	Turtle Nesting Area
TWA	Turtle Wintering Area
WASBB	Woodland Area Sensitive Breeding Birds
WSSA	Waterfowl Slopover Slaging Aquatic
WRN	Woodland Raptor Nesting



- Wind Turbine Location
- 120m From Project Location
- Study Area
- Transmission Line: Overhead
- Collector Line; Transmission Line: Underground
- Transformer Sub-Station; Switching Yard
- Access Road & Underground Collector Line
- Access Road
- Access Road: For Construction (Temporary)
- Assembly Site Area Boundary

Ecoregion 6E - 7E Division

- ELC Classes
- Agriculture
 - Forest
 - Open Water
 - Cultural

- Wetland: Marsh
- Wetland: Swamp

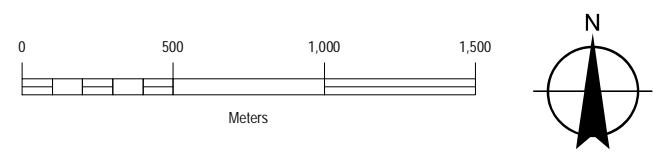
Note: All infrastructure shown on the map represents proposed locations

Grand Bend Wind Farm Grand Bend Wind Limited Partnership Evaluation of Significance Report Generalized Candidate SWH			
Prepared	P. Stubbert	Checked	T. Radburn
Scale	1:25,000	Project	PIA019991
			Figure Number 4a





SWH Code	Description
ABH	Amphibian Breeding Habitat
BMC	Bat Maternal Colony
SCC	Species of Conservation Concern
SS	Seeps & Springs
TNA	Turtle Nesting Area
TWA	Turtle Wintering Area
WASBB	Woodland Area Sensitive Breeding Birds
WSSA	Waterfowl Stopover Slaging Aquatic
WRN	Woodland Raptor Nesting



- Wind Turbine Location
- 120m From Project Location
- Study Area
- Transmission Line: Overhead
- Collector Line; Transmission Line: Underground
- Transformer Sub-Station; Switching Yard
- Access Road & Underground Collector Line
- Access Road
- Access Road: For Construction (Temporary)
- Assembly Site Area Boundary
- Ecoregion 6E - 7E Division
- ELC Classes**
- Agriculture
- Forest
- Open Water
- Cultural
- Wetland: Marsh
- Wetland: Swamp

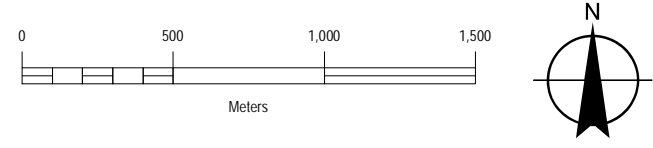
Note: All infrastructure shown on the map represents proposed locations



Title Grand Bend Wind Farm Grand Bend Wind Limited Partnership Evaluation of Significance Report Generalized Candidate SWH			
Prepared	P. Stubbert	Checked	T. Radburn
Scale	1:25,000	Project	PIA019991
Figure Number			4b



SWH Code	Description
ABH	Amphibian Breeding Habitat
BMC	Bat Maternal Colony
SCC	Species of Conservation Concern
SS	Seeps & Springs
TNA	Turtle Nesting Area
TWA	Turtle Wintering Area
WASBB	Woodland Area Sensitive Breeding Birds
WSSA	Waterfowl Slopover Slaging Aquatic
WRN	Woodland Raptor Nesting



	Wind Turbine Location		Transformer Sub-Station; Switching Yard		Ecoregion 6E - 7E Division
	120m From Project Location		Access Road & Underground Collector Line		Agriculture
	Study Area		Access Road		Forest
	Transmission Line: Overhead		Access Road: For Construction (Temporary)		Open Water
	Collector Line; Transmission Line: Underground		Assembly Site Area Boundary		Cultural
			Wetland: Marsh		Wetland: Swamp



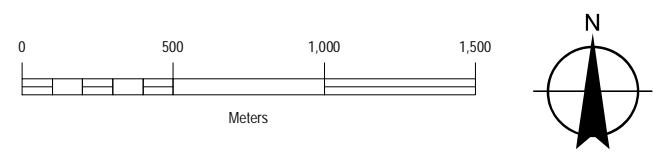
Title
Grand Bend Wind Farm
Grand Bend Wind Limited Partnership
Evaluation of Significance Report
Generalized Candidate SWH

Prepared	P. Stubbert	Checked	T. Radburn	Figure Number	4c
Scale	1:25,000	Project	PIA019991		

Note: All infrastructure shown on the map represents proposed locations



SWH Code	Description
ABH	Amphibian Breeding Habitat
BMC	Bat Maternal Colony
SCC	Species of Conservation Concern
SS	Seeps & Springs
TNA	Turtle Nesting Area
TWA	Turtle Wintering Area
WASBB	Woodland Area Sensitive Breeding Birds
WSSA	Waterfowl Stopover Slaging Aquatic
WRN	Woodland Raptor Nesting



Wind Turbine Location	Transformer Sub-Station; Switching Yard	Ecoregion 6E - 7E Division	Agriculture	Wetland: Marsh
120m From Project Location	Access Road & Underground Collector Line	Access Road	Forest	Wetland: Swamp
Study Area	Access Road: For Construction (Temporary)	Assembly Site Area Boundary	Open Water	
Transmission Line: Overhead			Cultural	
Collector Line; Transmission Line: Underground				

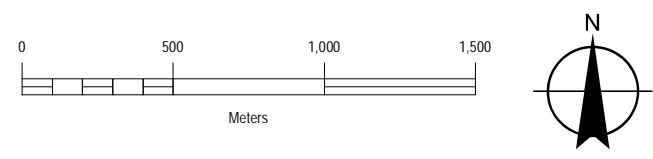
Note: All infrastructure shown on the map represents proposed locations



Title			
Grand Bend Wind Farm Grand Bend Wind Limited Partnership Evaluation of Significance Report Generalized Candidate SWH			
Prepared	P. Stubbert	Checked	T. Radburn
Scale	1:25,000	Project	PIA019991
			Figure Number 4d



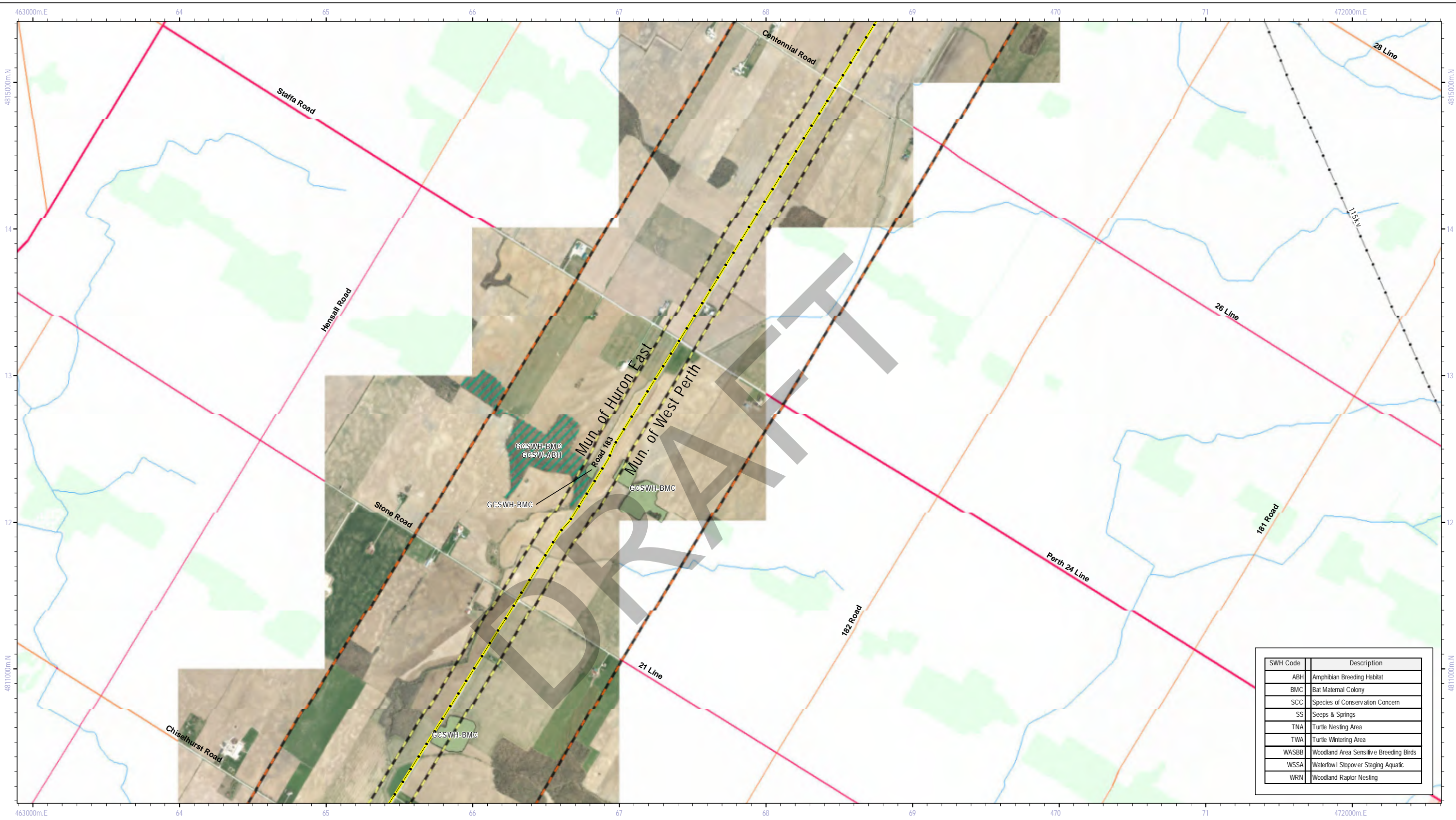
SWH Code	Description
ABH	Amphibian Breeding Habitat
BMC	Bat Maternal Colony
SCC	Species of Conservation Concern
SS	Seeps & Springs
TNA	Turtle Nesting Area
TWA	Turtle Wintering Area
WASBB	Woodland Area Sensitive Breeding Birds
WSSA	Waterfowl Stopover Slough Aquatic
WRN	Woodland Raptor Nesting



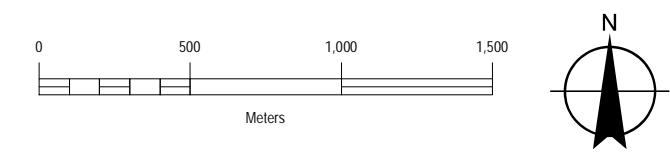
Wind Turbine Location	Transformer Sub-Station; Switching Yard	Ecoregion 6E - 7E Division	Agriculture	Wetland: Marsh
120m From Project Location	Access Road & Underground Collector Line	Access Road	Forest	Wetland: Swamp
Study Area	Access Road: For Construction (Temporary)	Assembly Site Area Boundary	Open Water	
Transmission Line: Overhead			Cultural	
Collector Line; Transmission Line: Underground				

Note: All infrastructure shown on the map represents proposed locations

Title Grand Bend Wind Farm Grand Bend Wind Limited Partnership Evaluation of Significance Report Generalized Candidate SWH			
Prepared	P. Stubbert	Checked	T. Radburn
Scale	1:25,000	Project	PIA019991
			Figure Number 4e



SWH Code	Description
ABH	Amphibian Breeding Habitat
BMC	Bat Maternal Colony
SCC	Species of Conservation Concern
SS	Seeps & Springs
TNA	Turtle Nesting Area
TWA	Turtle Wintering Area
WASBB	Woodland Area Sensitive Breeding Birds
WSSA	Waterfowl Stopover Slough Aquatic
WRN	Woodland Raptor Nesting

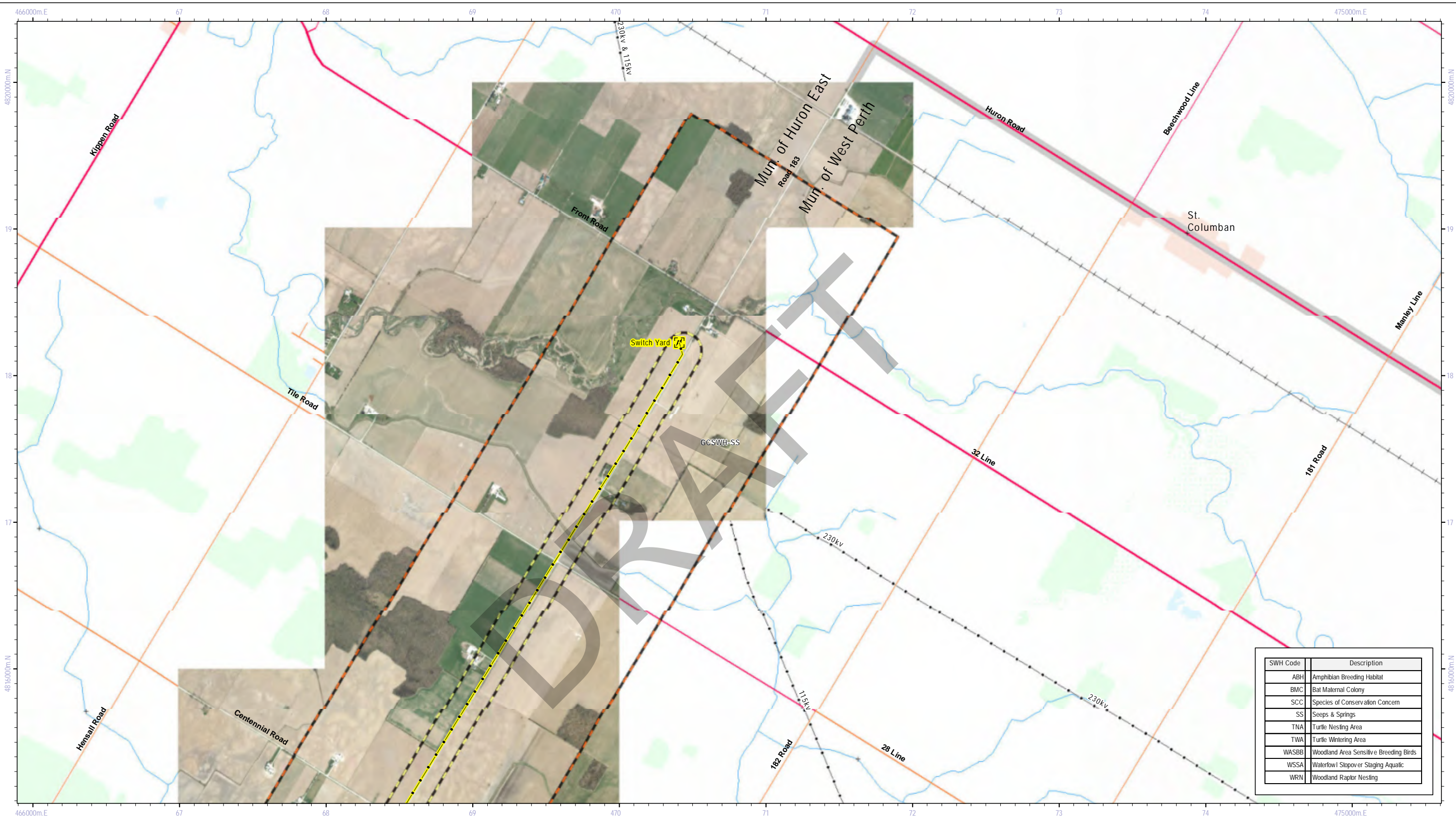


Wind Turbine Location	Transformer Sub-Station; Switching Yard	Ecoregion 6E - 7E Division	Agriculture	Wetland: Marsh
120m From Project Location	Access Road & Underground Collector Line	Access Road	Forest	Wetland: Swamp
Study Area	Access Road: For Construction (Temporary)	Assembly Site Area Boundary	Open Water	
Transmission Line: Overhead			Cultural	
Collector Line; Transmission Line: Underground				

Note: All infrastructure shown on the map represents proposed locations

Title
Grand Bend Wind Farm
 Grand Bend Wind Limited Partnership
 Evaluation of Significance Report
 Generalized Candidate SWH

Prepared	P. Stubbert	Checked	T. Radburn	Figure Number
Scale	1:25,000	Project	PIA019991	4g



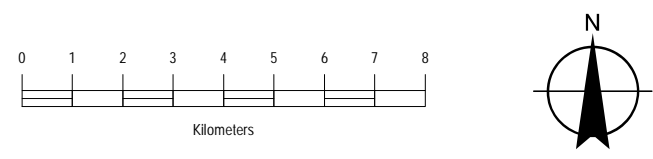
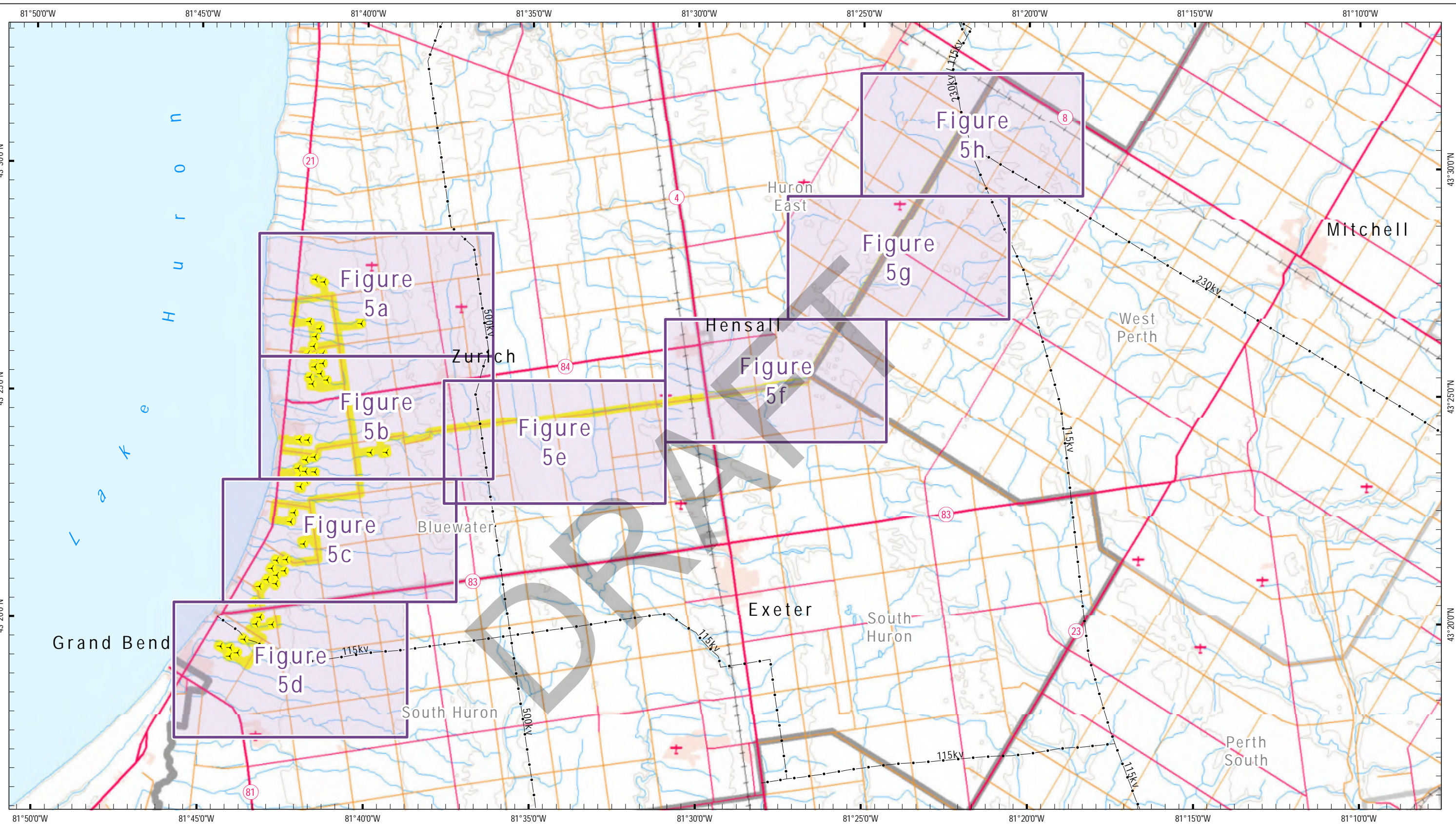
0 500 1,000 1,500
Meters



Wind Turbine Location	Transformer Sub-Station; Switching Yard	Ecoregion 6E - 7E Division	Agriculture	Wetland: Marsh
120m From Project Location	Access Road & Underground Collector Line	Forest	Wetland: Swamp	
Study Area	Access Road	Open Water		
Transmission Line: Overhead	Access Road: For Construction (Temporary)	Cultural		
Collector Line; Transmission Line: Underground	Assembly Site Area Boundary			

Note: All infrastructure shown on the map represents proposed locations

Title
**Grand Bend Wind Farm
Grand Bend Wind Limited Partnership
Evaluation of Significance Report
Generalized Candidate SWH**

Prepared P. Stubbert	Checked T. Radburn	Figure Number 4h
Scale 1:25,000	Project PIA019991	

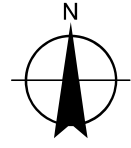
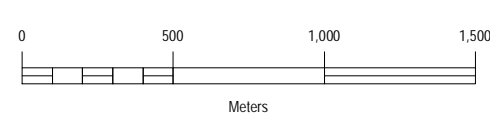
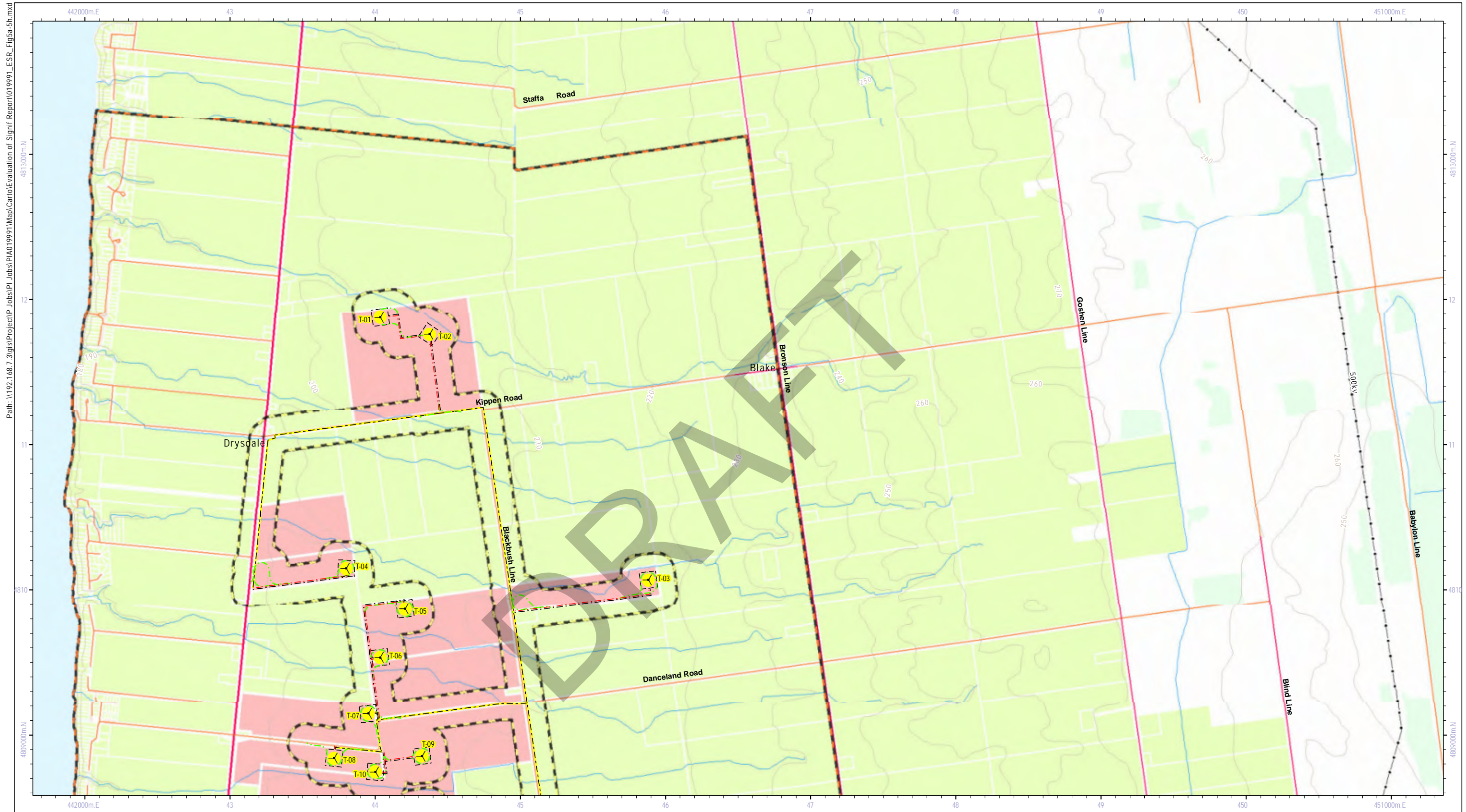


-  Wind Turbine Location
-  120m From Project Location



Title
**Grand Bend Wind Farm
 Grand Bend Wind Limited Partnership
 Evaluation of Significance Report
 Site Investigation VS Alternative**

Prepared	P. Stubbert	Checked	T. Radburn	Figure Number
Scale	1:150,000	Project	PIA019991	5 - Key Map



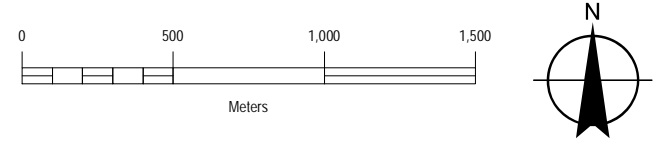
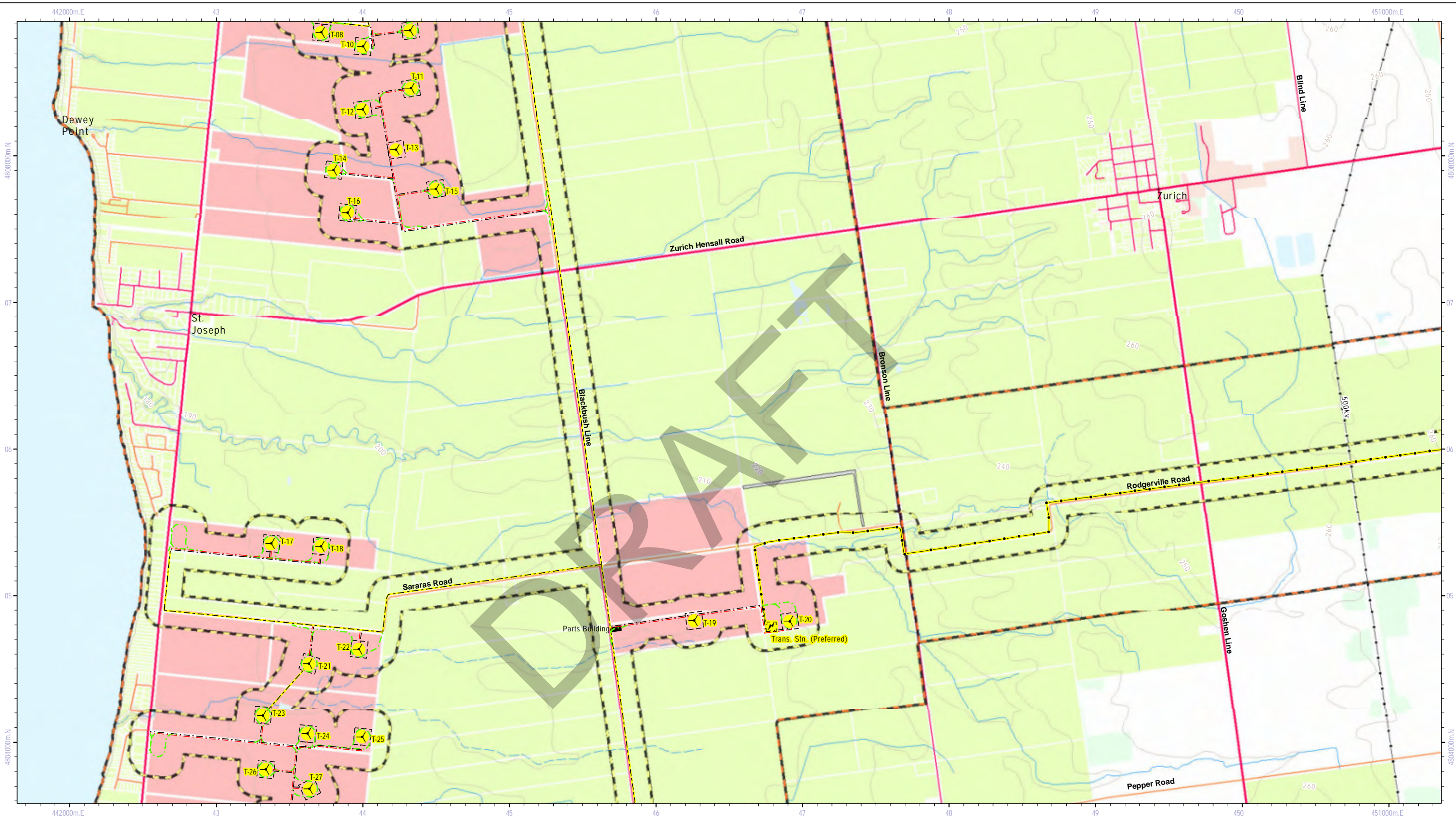
- Wind Turbine Location
- 120m From Project Location
- Study Area
- Transmission Line: Overhead
- Collector Line: Transmission Line: Underground
- Transformer Sub-Station; Switching Yard
- Access Road & Underground Collector Line
- Access Road
- Access Road: For Construction (Temporary)
- Assembly Site Area Boundary
- Site Investigation
- Alternative Investigation
- Ecoregion 6E - 7E Division



Title
Grand Bend Wind Farm
Grand Bend Wind Limited Partnership
Evaluation of Significance Report
Site Investigation VS Alternative Investigation

Prepared	P. Stubbert	Checked	T. Radburn	Figure Number
Scale	1:25,000	Project	PIA019991	5a

Note: All infrastructure shown on the map represents proposed locations



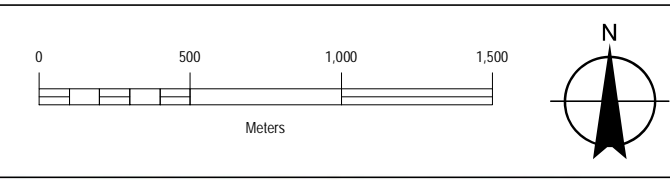
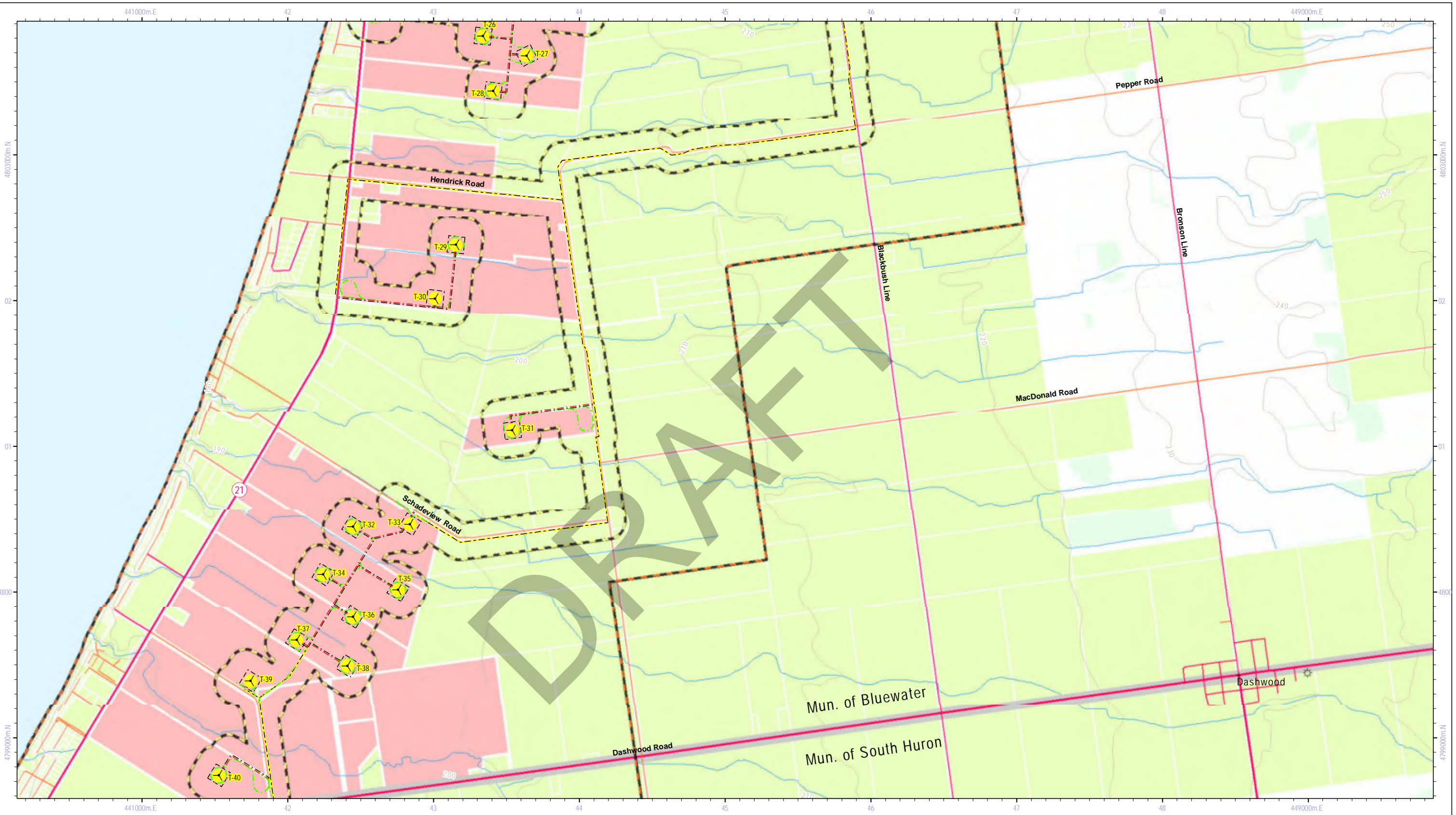
- Wind Turbine Location
- 120m From Project Location
- Study Area
- Transmission Line: Overhead
- Collector Line: Transmission Line: Underground
- Transformer Sub-Station; Switching Yard
- Access Road & Underground Collector Line
- Access Road
- Access Road: For Construction (Temporary)
- Assembly Site Area Boundary
- Site Investigation
- Alternative Investigation
- Ecoregion 6E - 7E Division



Title
Grand Bend Wind Farm
 Grand Bend Wind Limited Partnership
 Evaluation of Significance Report
 Site Investigation VS Alternative Investigation

Prepared	P. Stubbert	Checked	T. Radburn	Figure Number
Scale	1:25,000	Project	PIA019991	5b

Note: All infrastructure shown on the map represents proposed locations



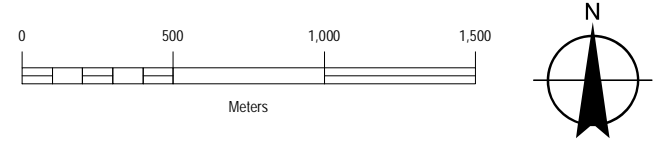
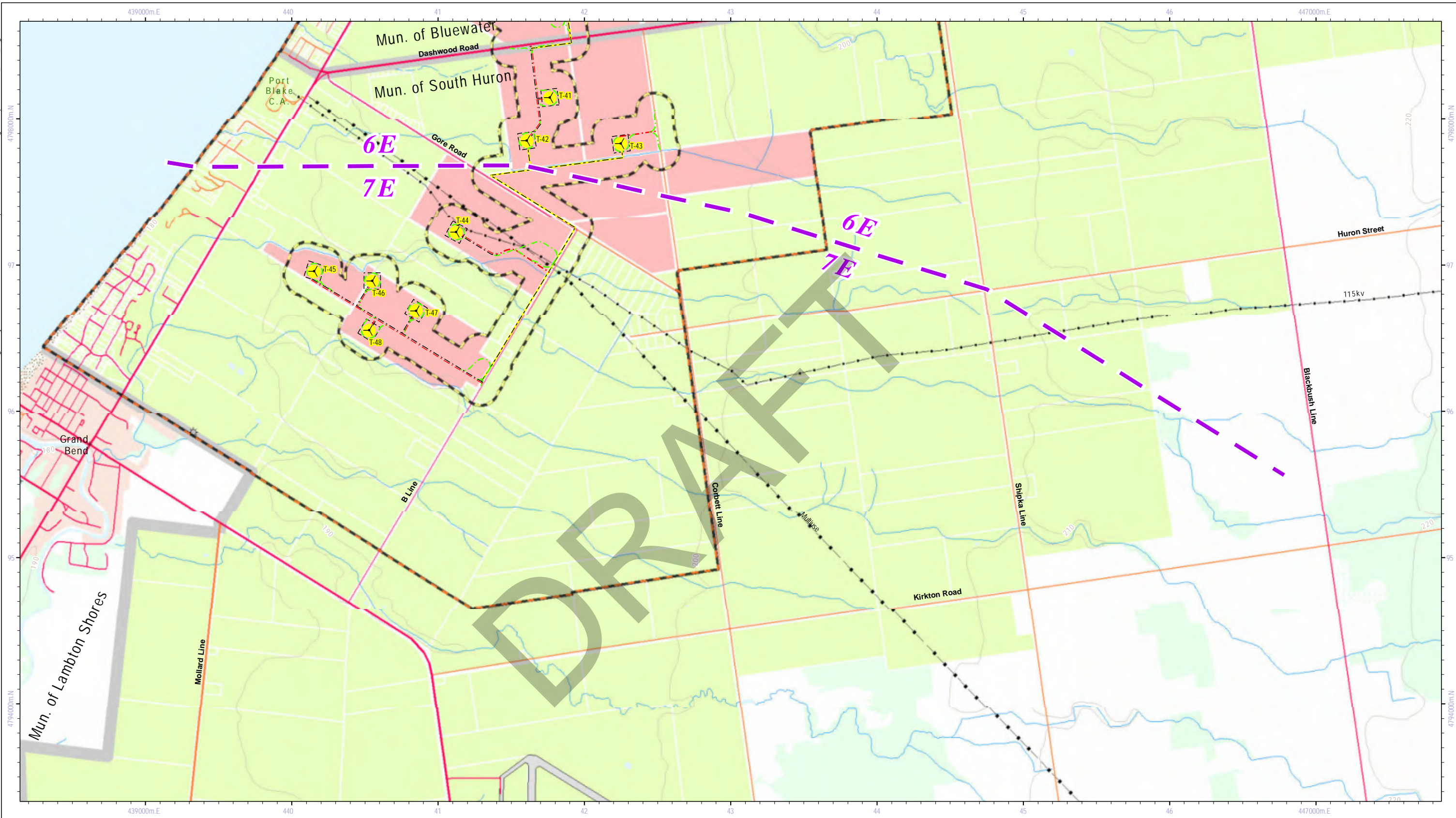
- Wind Turbine Location
- 120m From Project Location
- Study Area
- Transmission Line: Overhead
- Collector Line: Transmission Line: Underground
- Transformer Sub-Station; Switching Yard
- Access Road & Underground Collector Line
- Access Road
- Access Road: For Construction (Temporary)
- Assembly Site Area Boundary
- Site Investigation
- Alternative Investigation
- Ecoregion 6E - 7E Division
















Title
Grand Bend Wind Farm
 Grand Bend Wind Limited Partnership
 Evaluation of Significance Report
 Site Investigation VS Alternative Investigation

Prepared	P. Stubbert	Checked	T. Radburn	Figure Number
Scale	1:25,000	Project	PIA019991	5C

Note: All infrastructure shown on the map represents proposed locations



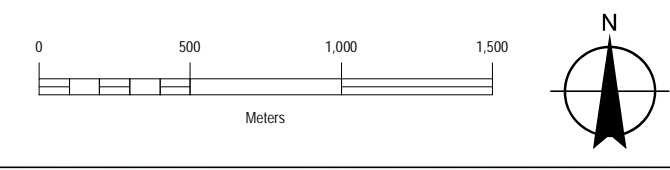
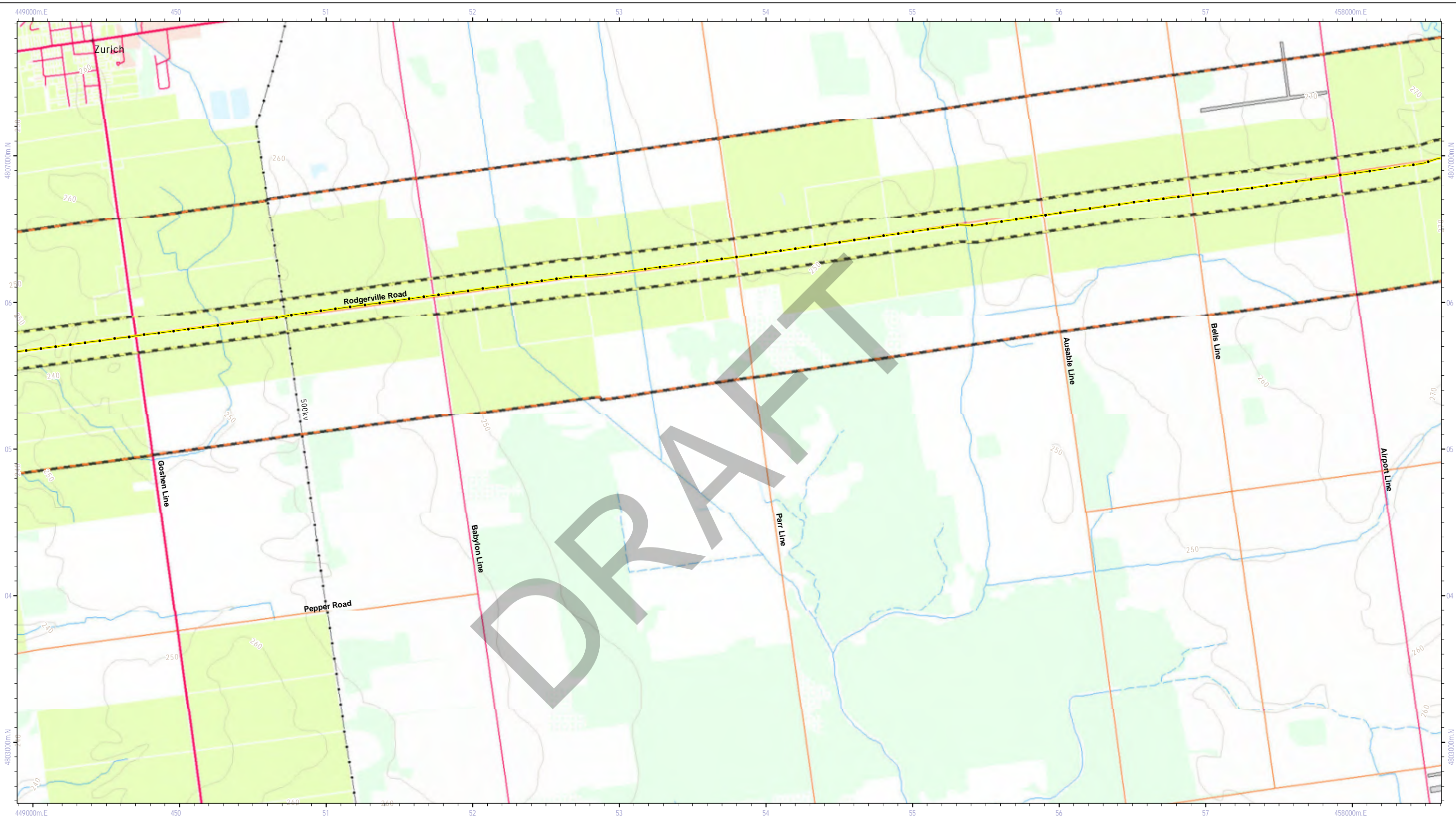
-  Wind Turbine Location
-  120m From Project Location
-  Study Area
-  Transmission Line: Overhead
-  Collector Line; Transmission Line: Underground
-  Transformer Sub-Station; Switching Yard
-  Access Road & Underground Collector Line
-  Access Road
-  Access Road: For Construction (Temporary)
-  Assembly Site Area Boundary
-  Site Investigation
-  Alternative Investigation
-  Ecoregion 6E - 7E Division



Title
Grand Bend Wind Farm
Grand Bend Wind Limited Partnership
Evaluation of Significance Report
Site Investigation VS Alternative Investigation

Prepared	P. Stubbert	Checked	T. Radburn	Figure Number
Scale	1:25,000	Project	PIA019991	5d

Note: All infrastructure shown on the map represents proposed locations

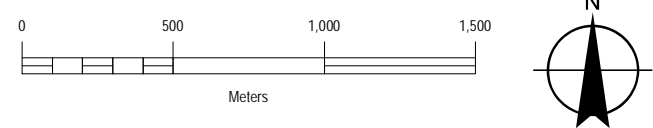
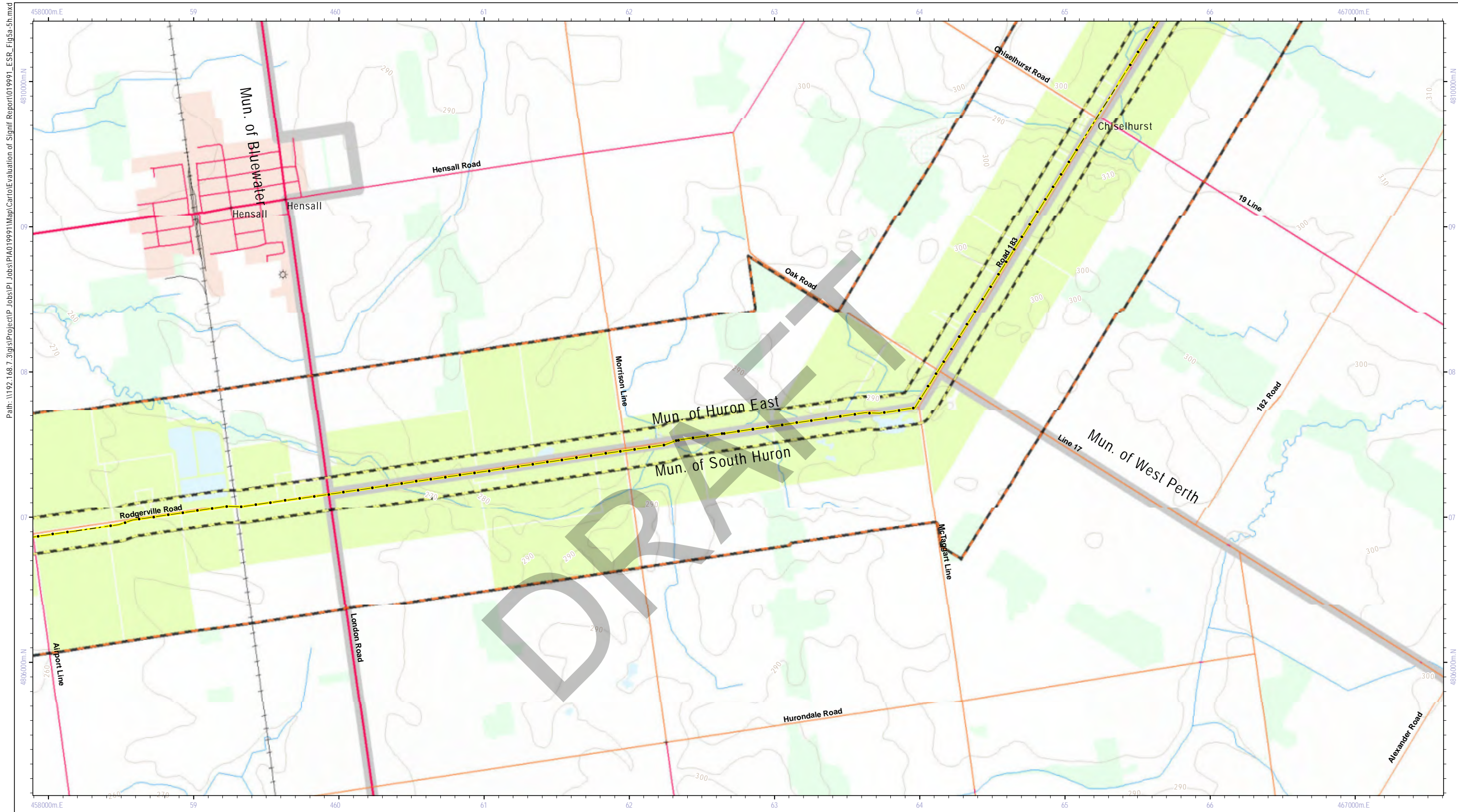


	Wind Turbine Location		Transformer Sub-Station; Switching Yard		Site Investigation
	120m From Project Location		Access Road & Underground Collector Line		Alternative Investigation
	Study Area		Access Road		Ecoregion 6E - 7E Division
	Transmission Line: Overhead		Access Road: For Construction (Temporary)		
	Collector Line; Transmission Line: Underground		Assembly Site Area Boundary		

Title
Grand Bend Wind Farm
 Grand Bend Wind Limited Partnership
 Evaluation of Significance Report
 Site Investigation VS Alternative Investigation

Prepared	P. Stubbert	Checked	T. Radburn	Figure Number	5e
Scale	1:25,000	Project	PIA019991		

Note: All infrastructure shown on the map represents proposed locations

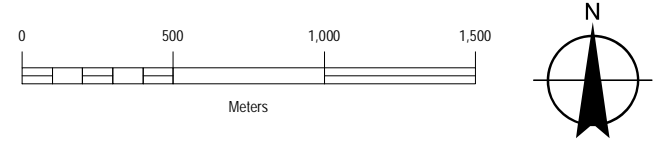
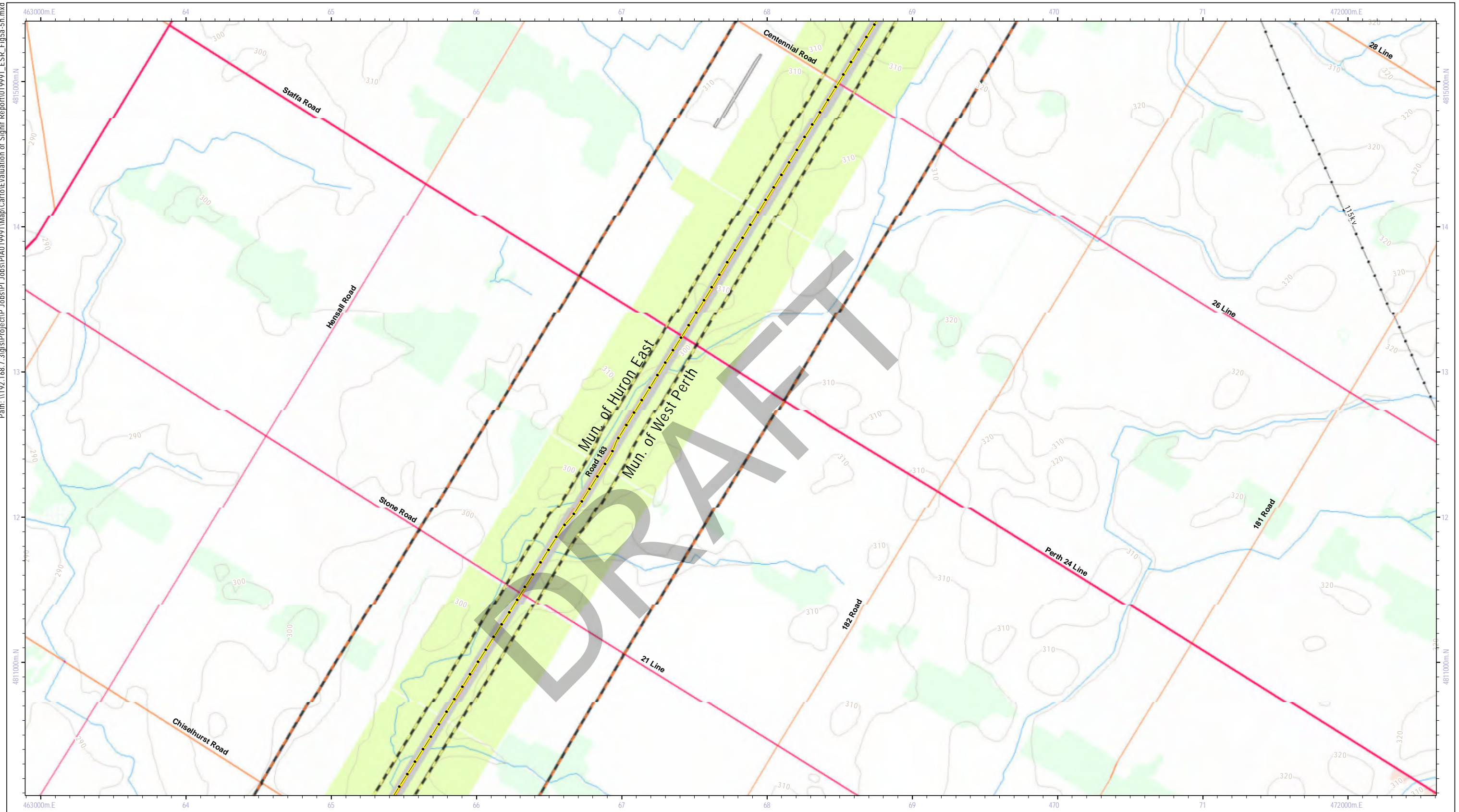











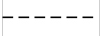



	Wind Turbine Location		Transformer Sub-Station; Switching Yard		Site Investigation
	120m From Project Location		Access Road & Underground Collector Line		Alternative Investigation
	Study Area		Access Road		Ecoregion 6E - 7E Division
	Transmission Line: Overhead		Access Road: For Construction (Temporary)		Assembly Site Area Boundary
	Collector Line; Transmission Line: Underground				

Title			
Grand Bend Wind Farm Grand Bend Wind Limited Partnership Evaluation of Significance Report Site Investigation VS Alternative Investigation			
Prepared	P. Stubbert	Checked	T. Radburn
Scale	1:25,000	Project	PIA019991
Figure Number			5f



Note: All infrastructure shown on the map represents proposed locations



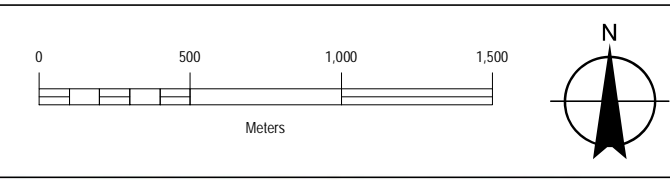
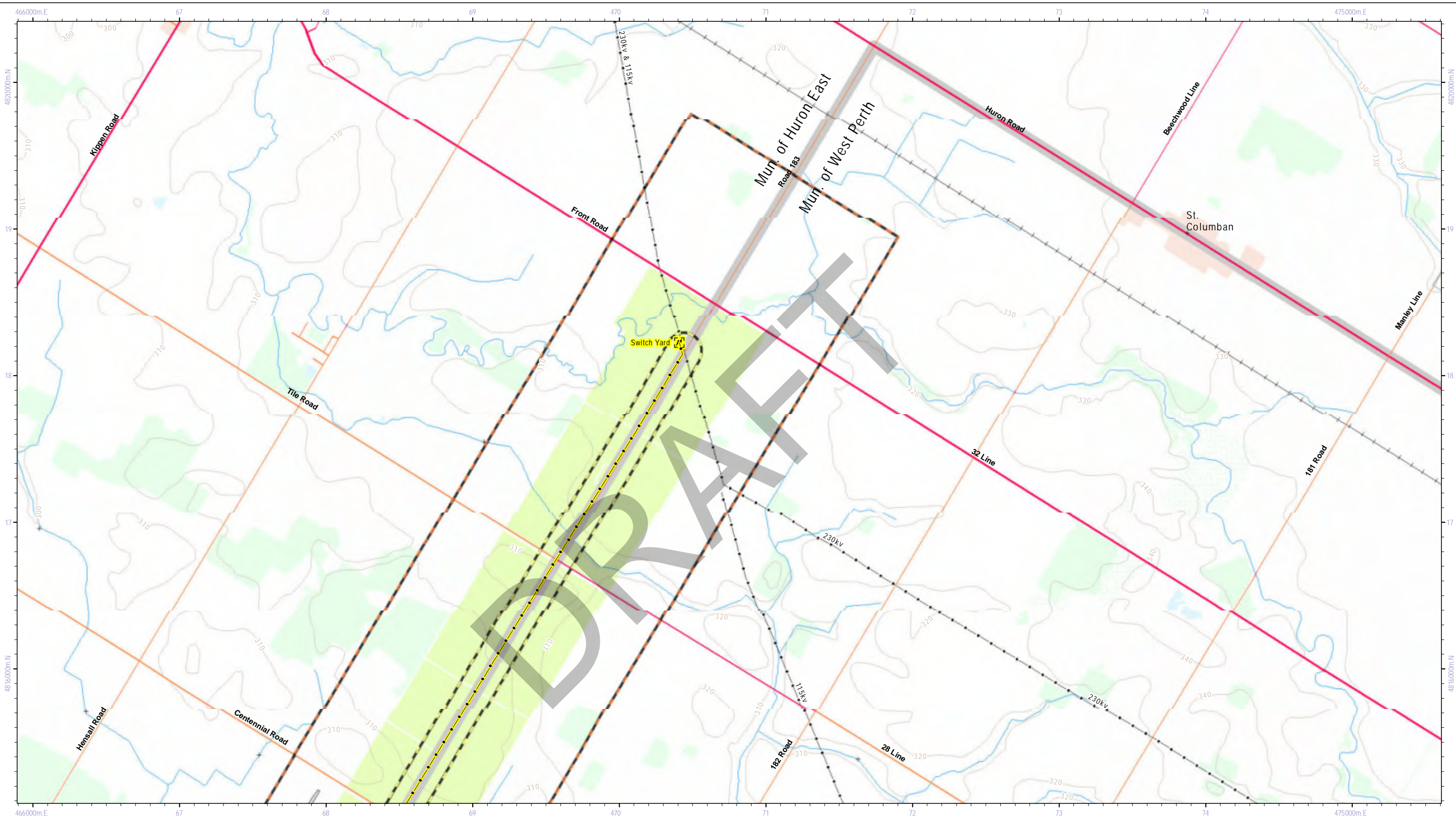
-  Wind Turbine Location
-  120m From Project Location
-  Study Area
-  Transmission Line: Overhead
-  Collector Line: Transmission Line: Underground
-  Transformer Sub-Station; Switching Yard
-  Access Road & Underground Collector Line
-  Access Road
-  Access Road: For Construction (Temporary)
-  Assembly Site Area Boundary
-  Site Investigation
-  Alternative Investigation
-  Ecoregion 6E - 7E Division



Title
Grand Bend Wind Farm
Grand Bend Wind Limited Partnership
Evaluation of Significance Report
Site Investigation VS Alternative Investigation

Prepared	P. Stubbert	Checked	T. Radburn	Figure Number
Scale	1:25,000	Project	PIA019991	5g

Note: All infrastructure shown on the map represents proposed locations



	Wind Turbine Location		Transformer Sub-Station; Switching Yard		Site Investigation
	120m From Project Location		Access Road & Underground Collector Line		Alternative Investigation
	Study Area		Access Road		Ecoregion 6E - 7E Division
	Transmission Line: Overhead		Access Road: For Construction (Temporary)		
	Collector Line; Transmission Line: Underground		Assembly Site Area Boundary		

Title
Grand Bend Wind Farm
Grand Bend Wind Limited Partnership
Evaluation of Significance Report
Site Investigation VS Alternative Investigation

Prepared	P. Stubbert	Checked	T. Radburn	Figure Number	5h
Scale	1:25,000	Project	PIA019991		

Note: All infrastructure shown on the map represents proposed locations

